

A12 Chelmsford to A120 widening scheme

TR010060

2.4 CLASSIFICATION OF ROADS PLANS

PART 2

APFP Regulation 5(2)(o)

Planning Act 2008

Infrastructure Planning (Applications: Prescribed
Forms and Procedure) Regulations 2009

Volume 2

June 2023

Infrastructure Planning

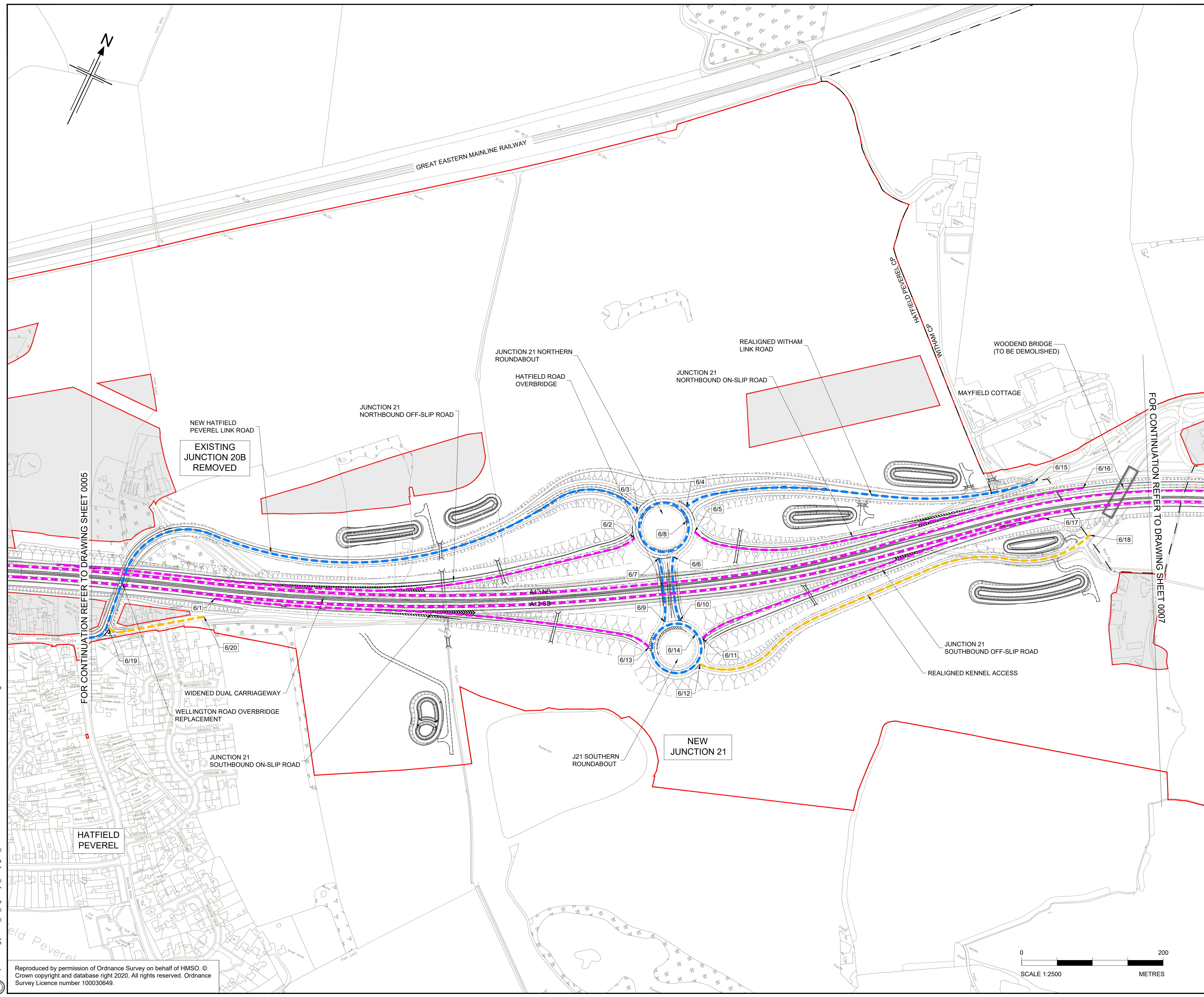
Planning Act 2008

A12 Chelmsford to A120 widening scheme
Development Consent Order 202[]

CLASSIFICATION OF ROADS PLANS PART 2

Regulation Reference	Regulation 5(2)(o)
Planning Inspectorate Scheme Reference	TR010060
Application Document Reference	TR010060/APP/2.4
Author	A12 Costain Jacobs Partnership Project Team & National Highways

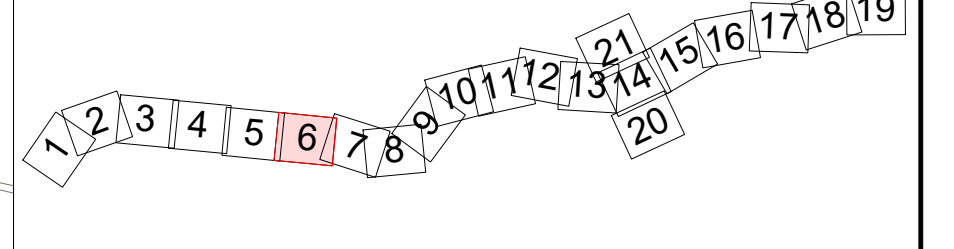
Version	Date	Status of Version
P02	June 2023	DCO Change



- NOTES**
- ALL DIMENSIONS ARE IN METRES UNLESS OTHERWISE STATED.
 - THE BASE MAPPING IS BASED ON ORDNANCE SURVEY (O/S) DATA.
 - THIS PLAN SHOULD BE READ IN CONJUNCTION WITH OTHER APPLICATION DOCUMENTS IN PARTICULAR SCHEDULE 3 OF THE DEVELOPMENT CONSENT ORDER.

- LEGEND**
- PROPOSED TRUNK ROAD
 - PROPOSED CLASSIFIED A ROADS
 - PROPOSED CLASSIFIED B ROADS
 - PROPOSED CLASSIFIED C ROADS
 - PROPOSED UNCLASSIFIED ROADS
 - PARISH BOUNDARY
 - ADMINISTRATIVE BOUNDARY
 - ORDER LIMITS
 - ORDER LIMITS EXCLUSION ZONE
 - 1/1 ROAD CLASSIFICATION - REFERENCE LABEL
 - NB NORTHBOUND
 - EB EASTBOUND
 - SB SOUTHBOUND
 - WB WESTBOUND

KEY PLAN
SCALE N.T.S.



P01	01/08/22	FINAL FOR DCO SUBMISSION	AE	CA	CA	DT
Rev	Rev. Date	Purpose of revision	Drawn	Checked	Rev'd	Appr'd

Development Consent Order Number: TR010060
 Development Consent Order Drawing Number: TR010060/APP/2.4

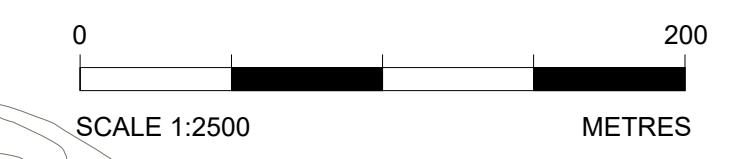


Project
A12 CHELMSFORD TO A120 WIDENING SCHEME

Drawing title
CLASSIFICATION OF ROADS PLANS
SHEET 06 OF 21

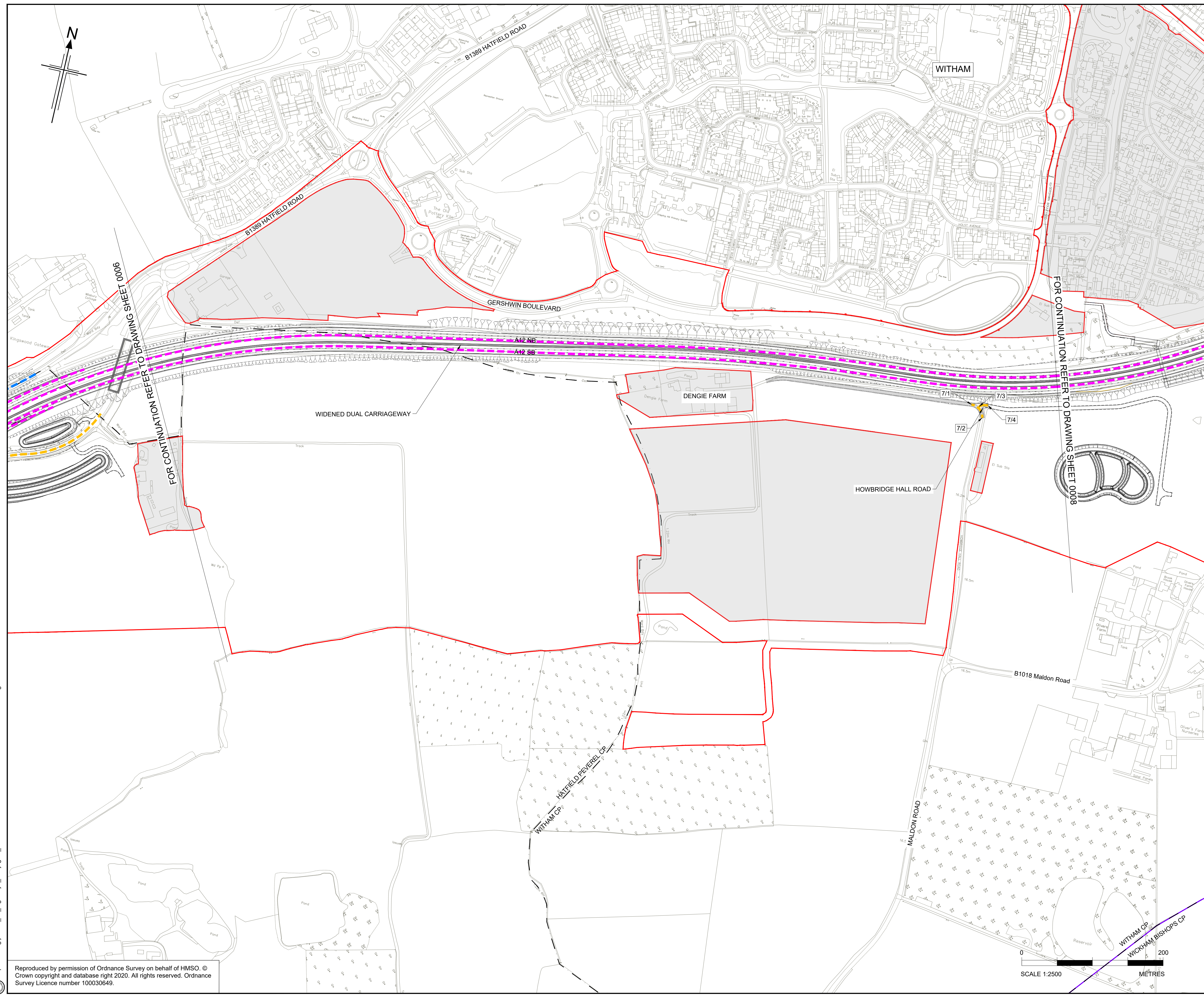
Regulation	REGULATION 5(2)(o)		
Purpose of issue	DCO APPLICATION		
State Code	Preliminary		
Project Stage	PCF3	Drawing status	S4
Scale at A1 (841x594mm)	1:2500	Rev	P01
Jacobs No.	B36601D1	Client no.	HE551497

Drawing number: HE551497 - JAC - LDC - SCHW
 PIN: Location: Type: Role: Number: -DR- C -0606



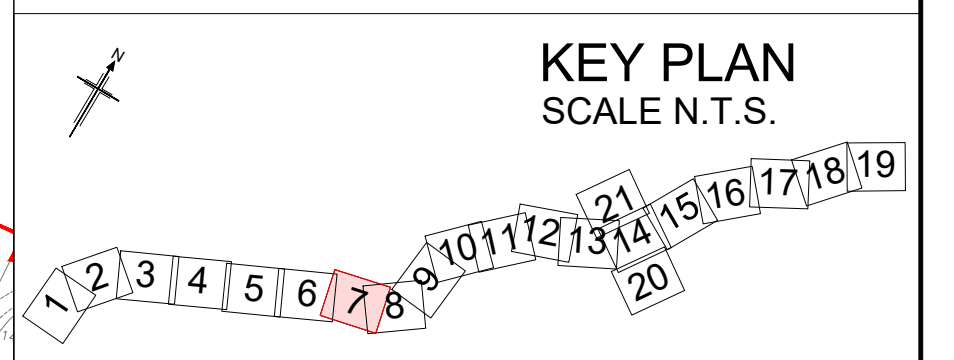
C:\working\jacobs_uk_highways_ssa\legintl_had0155545\HE551497-JAC-LDC-SCHW-DR-C-0606.dwg - 8/3/2022 9:18:26 AM - A1Frame - HA

Reproduced by permission of Ordnance Survey on behalf of HMSO. © Crown copyright and database right 2020. All rights reserved. Ordnance Survey Licence number 100030649.



- NOTES**
- ALL DIMENSIONS ARE IN METRES UNLESS OTHERWISE STATED.
 - THE BASE MAPPING IS BASED ON ORDNANCE SURVEY (O/S) DATA.
 - THIS PLAN SHOULD BE READ IN CONJUNCTION WITH OTHER APPLICATION DOCUMENTS IN PARTICULAR SCHEDULE 3 OF THE DEVELOPMENT CONSENT ORDER.

- LEGEND**
- PROPOSED TRUNK ROAD
 - PROPOSED CLASSIFIED A ROADS
 - PROPOSED CLASSIFIED B ROADS
 - PROPOSED CLASSIFIED C ROADS
 - PROPOSED UNCLASSIFIED ROADS
 - PARISH BOUNDARY
 - ADMINISTRATIVE BOUNDARY
 - ORDER LIMITS
 - ORDER LIMITS EXCLUSION ZONE
 - ROAD CLASSIFICATION - REFERENCE LABEL
 - NB NORTHBOUND
 - EB EASTBOUND
 - SB SOUTHBOUND
 - WB WESTBOUND



Rev	Rev. Date	Purpose of revision	Drawn	Checked	Rev'd	Appr'd
P01	01/08/22	FINAL FOR DCO SUBMISSION	AE	CA	CA	DT

Development Consent Order Number: TR010060
 Development Consent Order Drawing Number: TR010060/APP/2.4



Project: A12 CHELMSFORD TO A120 WIDENING SCHEME

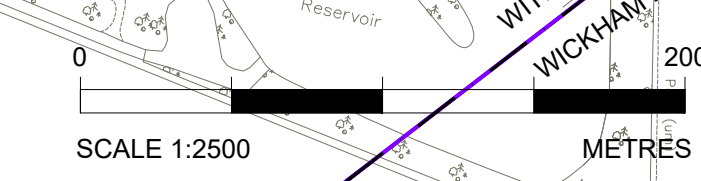
Drawing title: CLASSIFICATION OF ROADS PLANS SHEET 07 OF 21

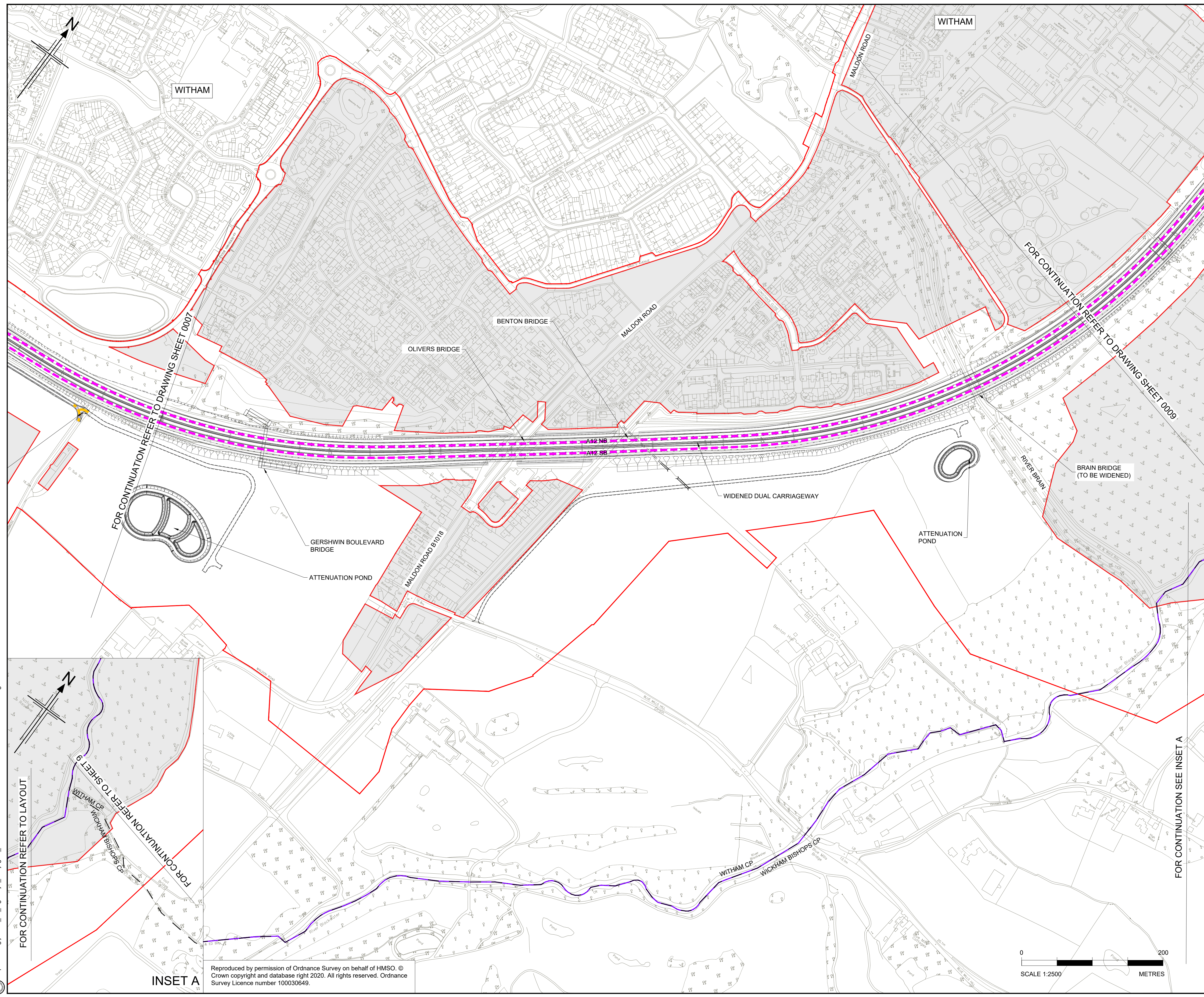
Regulation	REGULATION 5(2)(o)		
Purpose of issue	DCO APPLICATION		
State Code	Preliminary		
Project Stage	PCF3	Drawing status	S4
Scale at A1 (841x594mm)	1:2500	Rev	P01
Jacobs No.	B36601D1	Client no.	HE551497

Drawing number: HE551497 - JAC - LDC - SCHW
 Originator: JAC
 Volume: -DR- C -0607
 Location: SCHW

C:\working\jacobs_uk_highways_ssa\legintl_had0155545\HE551497-JAC-LDC-SCHW-DR-C-0607.dwg - 8/3/2022 9:21:43 AM - A1Frame - HA

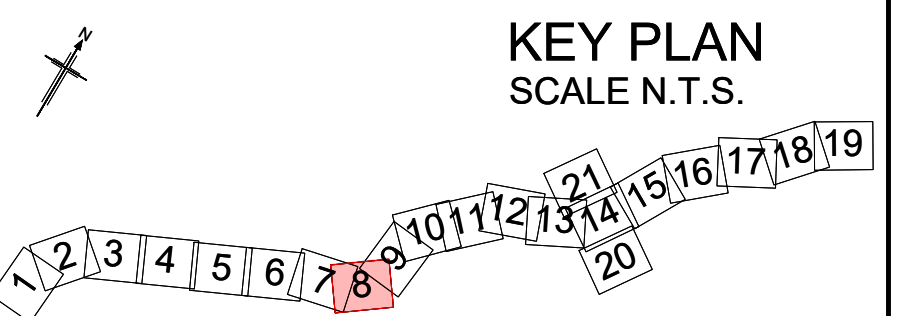
Reproduced by permission of Ordnance Survey on behalf of HMSO. © Crown copyright and database right 2020. All rights reserved. Ordnance Survey Licence number 100030649.





- NOTES**
- ALL DIMENSIONS ARE IN METRES UNLESS OTHERWISE STATED.
 - THE BASE MAPPING IS BASED ON ORDNANCE SURVEY (OS) DATA.
 - THIS PLAN SHOULD BE READ IN CONJUNCTION WITH OTHER APPLICATION DOCUMENTS IN PARTICULAR SCHEDULE 3 OF THE DEVELOPMENT CONSENT ORDER.

- LEGEND**
- PROPOSED TRUNK ROAD
 - PROPOSED CLASSIFIED A ROADS
 - PROPOSED CLASSIFIED B ROADS
 - PROPOSED CLASSIFIED C ROADS
 - PROPOSED UNCLASSIFIED ROADS
 - PARISH BOUNDARY
 - ADMINISTRATIVE BOUNDARY
 - ORDER LIMITS
 - ORDER LIMITS EXCLUSION ZONE
 - 1/1 ROAD CLASSIFICATION - REFERENCE LABEL
 - NB NORTHBOUND
 - EB EASTBOUND
 - SB SOUTHBOUND
 - WB WESTBOUND



P01	01/08/22	FINAL FOR DCO SUBMISSION	AE	CA	CA	DT
Rev	Rev. Date	Purpose of revision	Drawn	Checked	Rev'd	Appr'd
Development Consent Order Number:			Development Consent Order Drawing Number:			
TR010060			TR010060/APP/2.4			



Project
A12 CHELMSFORD TO A120 WIDENING SCHEME

Drawing title
CLASSIFICATION OF ROADS PLANS
SHEET 08 OF 21

Regulation	REGULATION 5(2)(o)	
Purpose of issue	DCO APPLICATION	
State Code	Preliminary	
Project Stage	PCF3	Drawing status
Scale at A1 (841x594mm)	1:2500	S4
Jacobs No.	B36601D1	Rev
Client no.	HE551497	P01

Drawing number
HE551497 - JAC - LDC - SCHW - DR - C - 0608

Originator
JAC

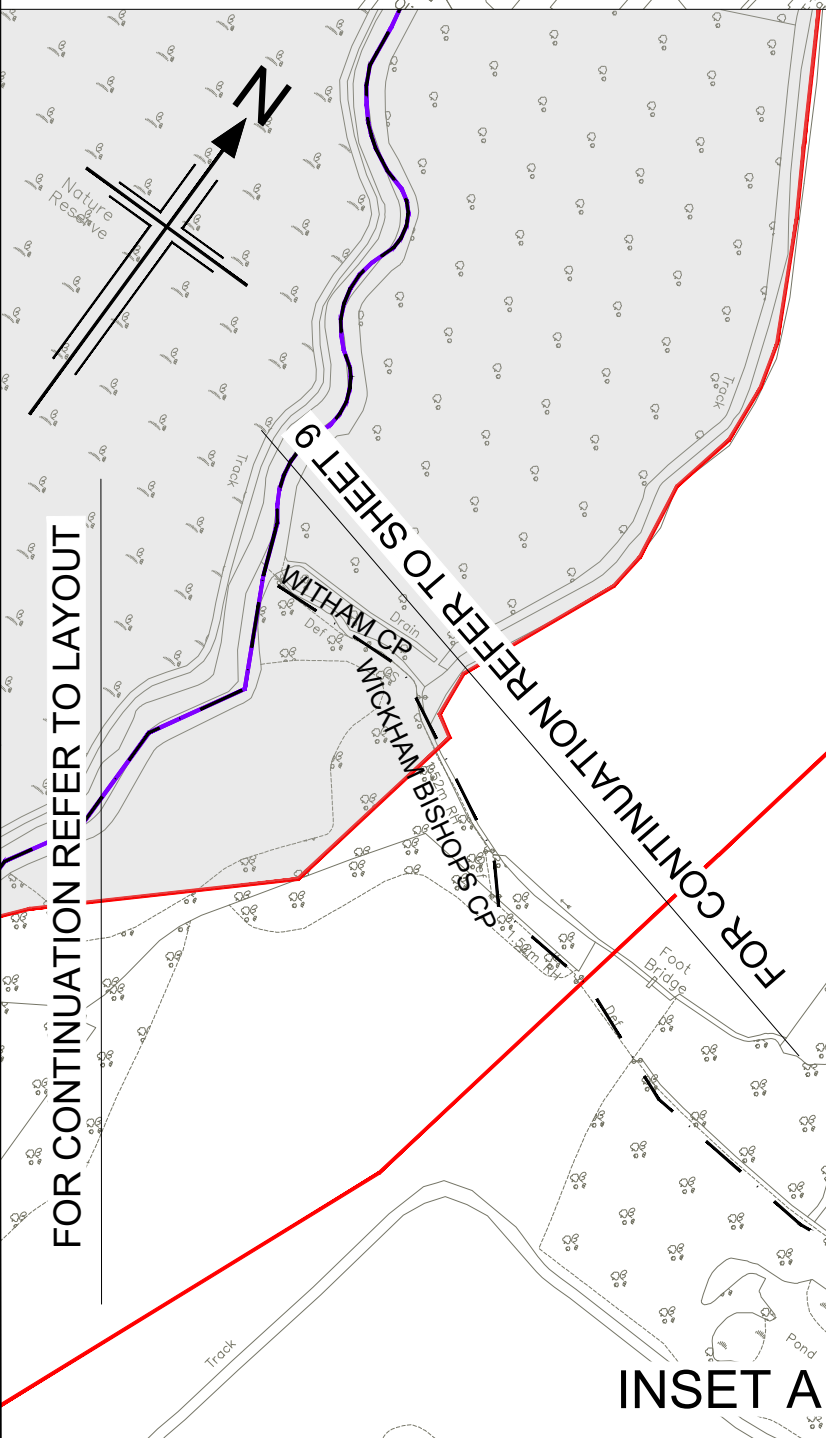
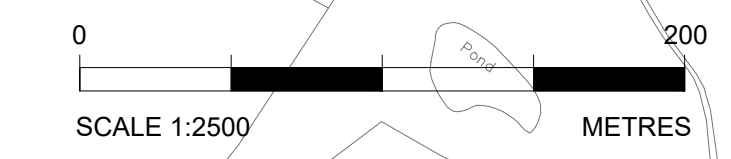
Volume
-

Location
SCHW

Type | Role | Number
-DR- C - 0608

C:\working\jacobs_uk_highways_ssa\legint_had01555451HE551497-LDC-SCHW-DR-C-0608.dwg - 8/3/2022 9:26:05 AM - Latest - HA

Reproduced by permission of Ordnance Survey on behalf of HMSO. © Crown copyright and database right 2020. All rights reserved. Ordnance Survey Licence number 100030649.



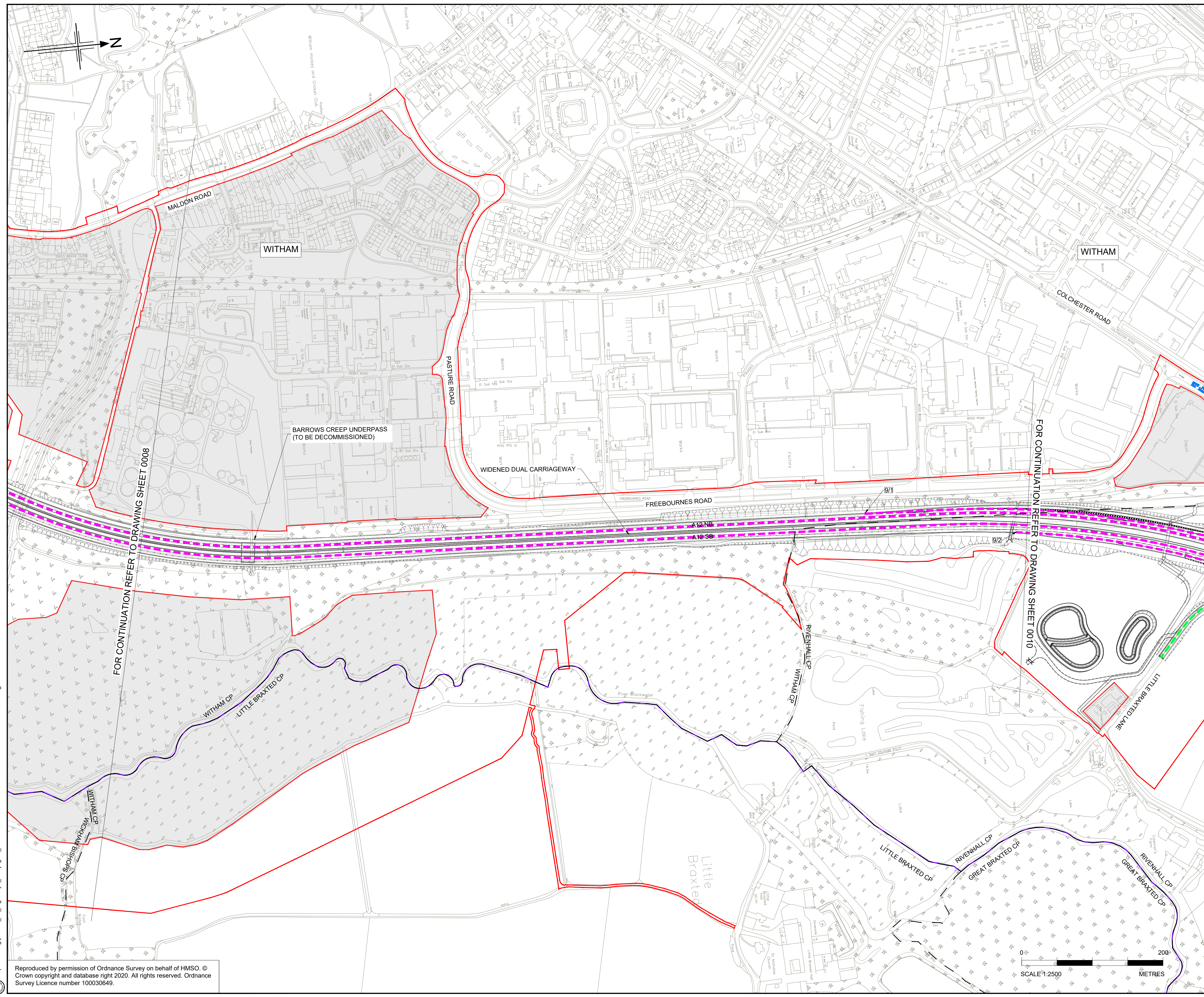
FOR CONTINUATION REFER TO DRAWING SHEET 0007

FOR CONTINUATION REFER TO DRAWING SHEET 0009

FOR CONTINUATION REFER TO LAYOUT

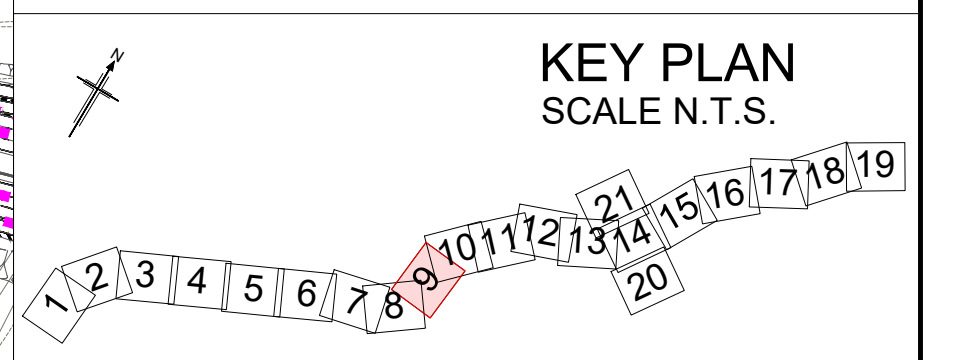
FOR CONTINUATION REFER TO SHEET 9

FOR CONTINUATION SEE INSET A



- NOTES**
- ALL DIMENSIONS ARE IN METRES UNLESS OTHERWISE STATED.
 - THE BASE MAPPING IS BASED ON ORDNANCE SURVEY (O/S) DATA.
 - THIS PLAN SHOULD BE READ IN CONJUNCTION WITH OTHER APPLICATION DOCUMENTS IN PARTICULAR SCHEDULE 3 OF THE DEVELOPMENT CONSENT ORDER.

- LEGEND**
- PROPOSED TRUNK ROAD
 - PROPOSED CLASSIFIED A ROADS
 - PROPOSED CLASSIFIED B ROADS
 - PROPOSED CLASSIFIED C ROADS
 - PROPOSED UNCLASSIFIED ROADS
 - PARISH BOUNDARY
 - ADMINISTRATIVE BOUNDARY
 - ORDER LIMITS
 - ORDER LIMITS EXCLUSION ZONE
 - 1/1 ROAD CLASSIFICATION - REFERENCE LABEL
 - NB NORTHBOUND
 - EB EASTBOUND
 - SB SOUTHBOUND
 - WB WESTBOUND



P01	01/08/22	FINAL FOR DCO SUBMISSION	AE	CA	CA	DT
Rev	Rev. Date	Purpose of revision	Drawn	Checked	Rev'd	Appr'd

Development Consent Order Number:	Development Consent Order Drawing Number:
TR010060	TR010060/APP/2.4



Project
A12 CHELMSFORD TO A120 WIDENING SCHEME

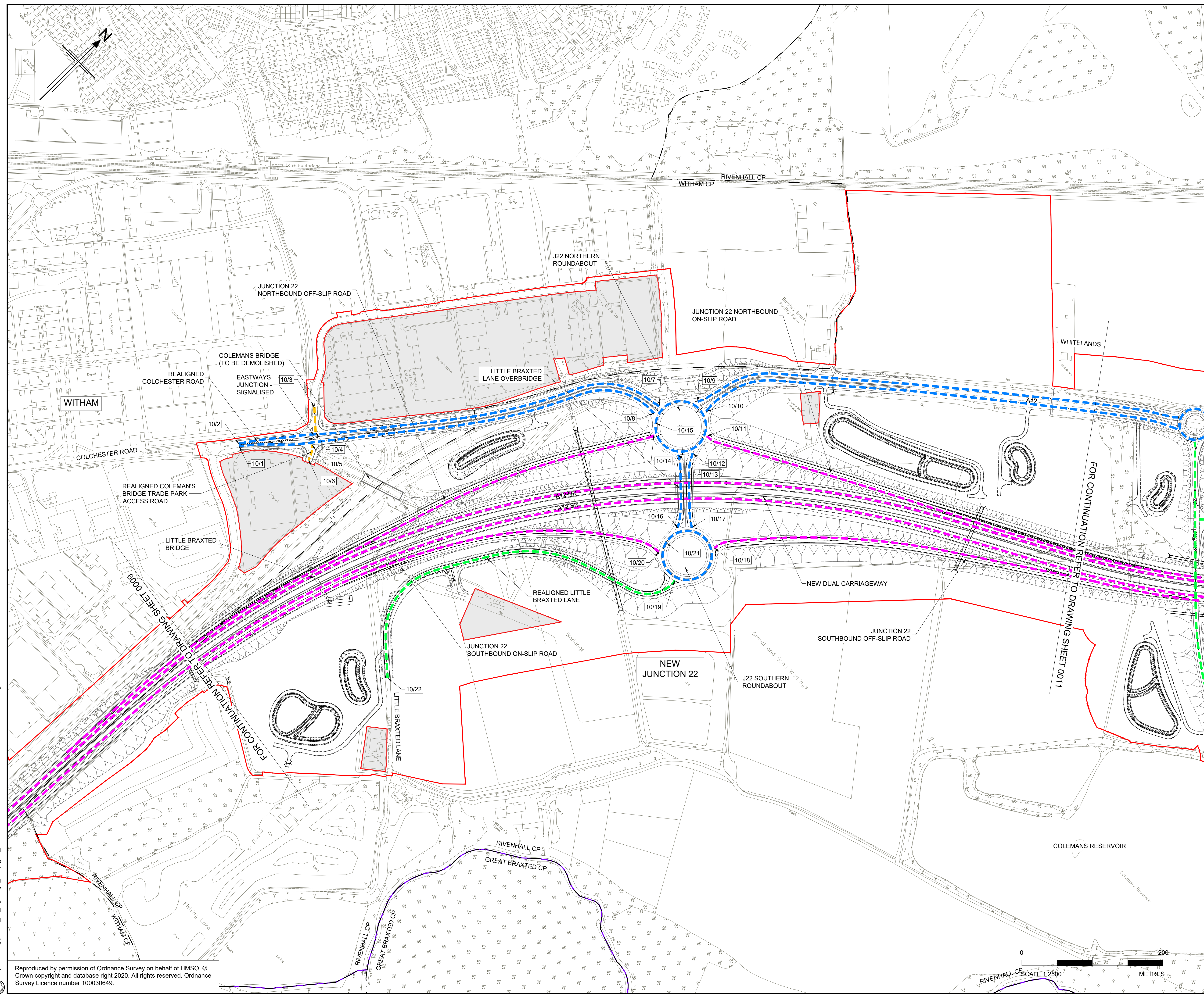
Drawing title
**CLASSIFICATION OF ROADS PLANS
SHEET 09 OF 21**

Regulation	REGULATION 5(2)(o)	
Purpose of issue	DCO APPLICATION	
State Code	Preliminary	
Project Stage	PCF3	Drawing status
Scale at A1 (841x594mm)	1:2500	S4
Jacobs No.	B36601D1	Rev
Client no.	HE551497	P01

Drawing number	PIN	Originator	Volume
HE551497	JAC	LDC	-
Location	Type	Role	Number
SCHW	-DR-	C	-0609

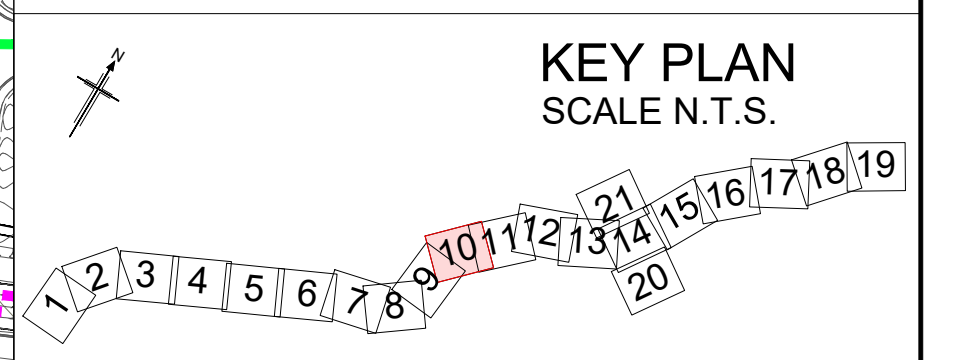
C:\working\jacobs_uk_highways_ss4\legint_haid0155545\HE551497_JAC-LDC-SCHW-DCO-0609.dwg - 8/3/2022 9:29:18 AM - A1Frame - HA

Reproduced by permission of Ordnance Survey on behalf of HMSO. © Crown copyright and database right 2020. All rights reserved. Ordnance Survey Licence number 100030649.



- NOTES**
- ALL DIMENSIONS ARE IN METRES UNLESS OTHERWISE STATED.
 - THE BASE MAPPING IS BASED ON ORDNANCE SURVEY (O/S) DATA.
 - THIS PLAN SHOULD BE READ IN CONJUNCTION WITH OTHER APPLICATION DOCUMENTS IN PARTICULAR SCHEDULE 3 OF THE DEVELOPMENT CONSENT ORDER.

- LEGEND**
- PROPOSED TRUNK ROAD
 - PROPOSED CLASSIFIED A ROADS
 - PROPOSED CLASSIFIED B ROADS
 - PROPOSED CLASSIFIED C ROADS
 - PROPOSED UNCLASSIFIED ROADS
 - PARISH BOUNDARY
 - ADMINISTRATIVE BOUNDARY
 - ORDER LIMITS
 - ORDER LIMITS EXCLUSION ZONE
 - 1/1 ROAD CLASSIFICATION - REFERENCE LABEL
 - NB NORTHBOUND
 - EB EASTBOUND
 - SB SOUTHBOUND
 - WB WESTBOUND



P01	01/08/22	FINAL FOR DCO SUBMISSION	AE	CA	CA	DT
Rev	Rev. Date	Purpose of revision	Drawn	Checked	Rev'd	Appr'd
Development Consent Order Number:			Development Consent Order Drawing Number:			
TR010060			TR010060/APP/2.4			



Project
A12 CHELMSFORD TO A120 WIDENING SCHEME

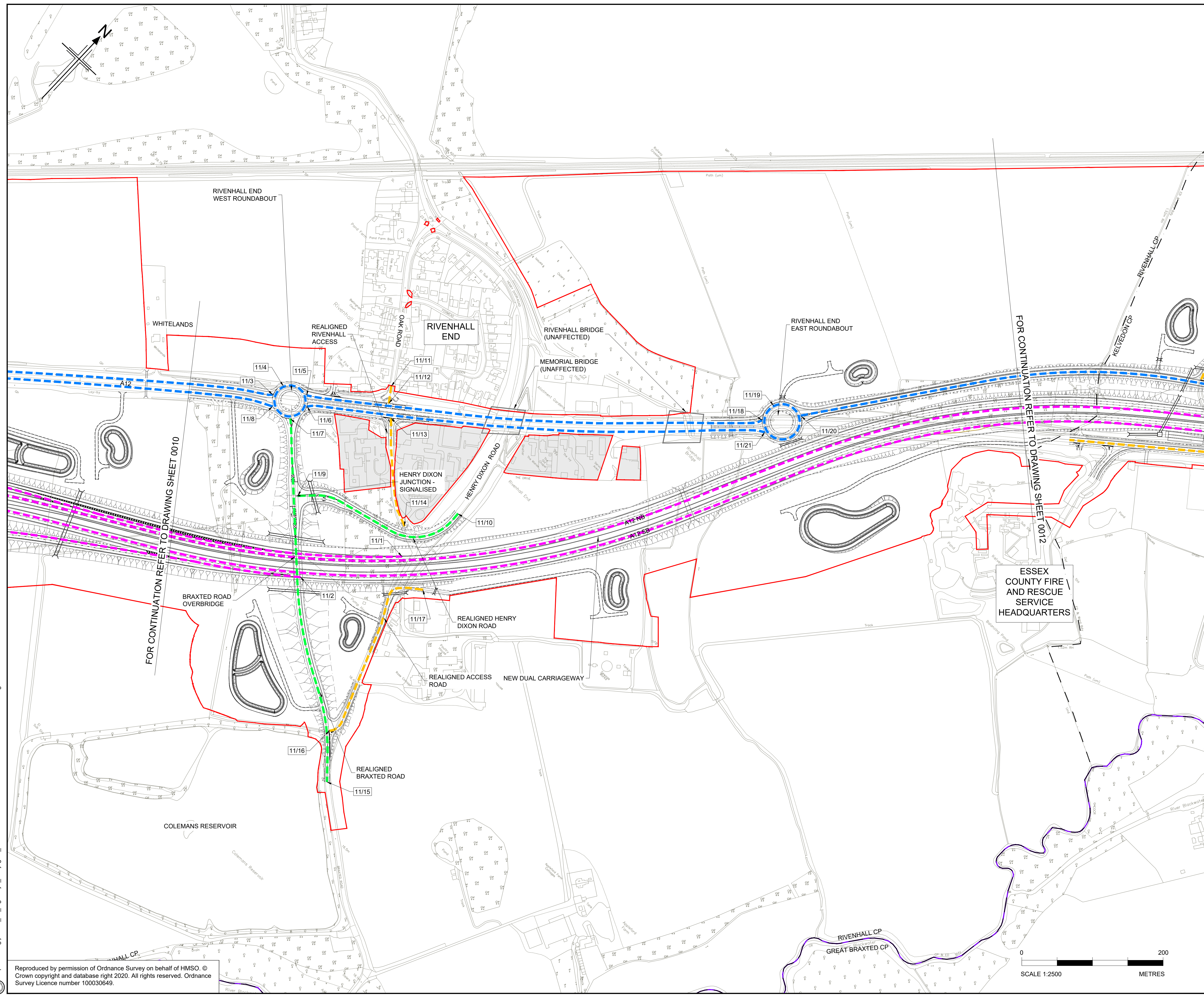
Drawing title
CLASSIFICATION OF ROADS PLANS
SHEET 10 OF 21

Regulation	REGULATION 5(2)(o)	
Purpose of issue	DCO APPLICATION	
State Code	Preliminary	
Project Stage	PCF3	Drawing status
Scale at A1 (841x594mm)	1:2500	S4
Jacobs No.	B36601D1	Rev
Client no.	HE551497	P01

Drawing number: HE551497 - JAC - LDC - SCHW
 Originator: JAC
 Volume: -DR- C -0610
 Location: RIVENHALL CP
 Type: Type | Role | Number

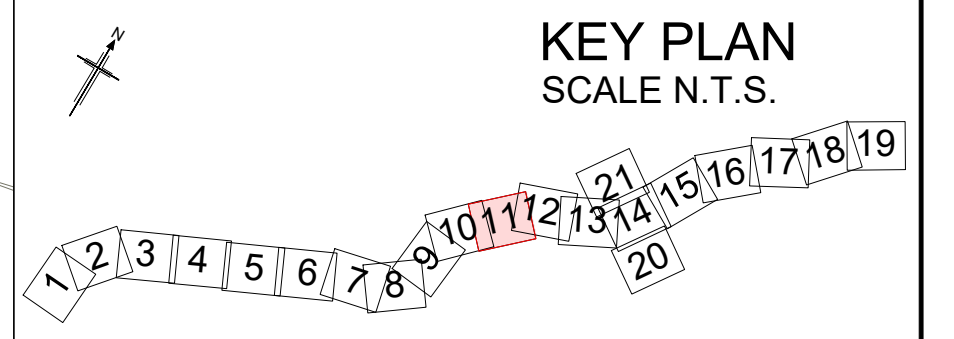
C:\working\jacobs_uk_highways_ssa\legint_had0155545\HE551497-LDC-SCHW-DR-C-0610.dwg - 8/3/2022 9:32:57 AM - A1Frame - HA

Reproduced by permission of Ordnance Survey on behalf of HMSO. © Crown copyright and database right 2020. All rights reserved. Ordnance Survey Licence number 100030649.



- NOTES**
- ALL DIMENSIONS ARE IN METRES UNLESS OTHERWISE STATED.
 - THE BASE MAPPING IS BASED ON ORDNANCE SURVEY (O/S) DATA.
 - THIS PLAN SHOULD BE READ IN CONJUNCTION WITH OTHER APPLICATION DOCUMENTS IN PARTICULAR SCHEDULE 3 OF THE DEVELOPMENT CONSENT ORDER.

- LEGEND**
- PROPOSED TRUNK ROAD
 - PROPOSED CLASSIFIED A ROADS
 - PROPOSED CLASSIFIED B ROADS
 - PROPOSED CLASSIFIED C ROADS
 - PROPOSED UNCLASSIFIED ROADS
 - PARISH BOUNDARY
 - ADMINISTRATIVE BOUNDARY
 - ORDER LIMITS
 - ORDER LIMITS EXCLUSION ZONE
 - ROAD CLASSIFICATION - REFERENCE LABEL
 - NB NORTHBOUND
 - EB EASTBOUND
 - SB SOUTHBOUND
 - WB WESTBOUND



P01	01/08/22	FINAL FOR DCO SUBMISSION	AE	CA	CA	DT
Rev	Rev. Date	Purpose of revision	Drawn	Checked	Rev'd	Appr'd
Development Consent Order Number:			Development Consent Order Drawing Number:			
TR010060			TR010060/APP/2.4			



Project
A12 CHELMSFORD TO A120 WIDENING SCHEME

Drawing title
**CLASSIFICATION OF ROADS PLANS
SHEET 11 OF 21**

Regulation	REGULATION 5(2)(o)	
Purpose of issue	DCO APPLICATION	
State Code	Preliminary	
Project Stage	PCF3	Drawing status
Scale at A1 (841x594mm)	1:2500	S4
Jacobs No.	B36601D1	Rev
Client no.	HE551497	P01

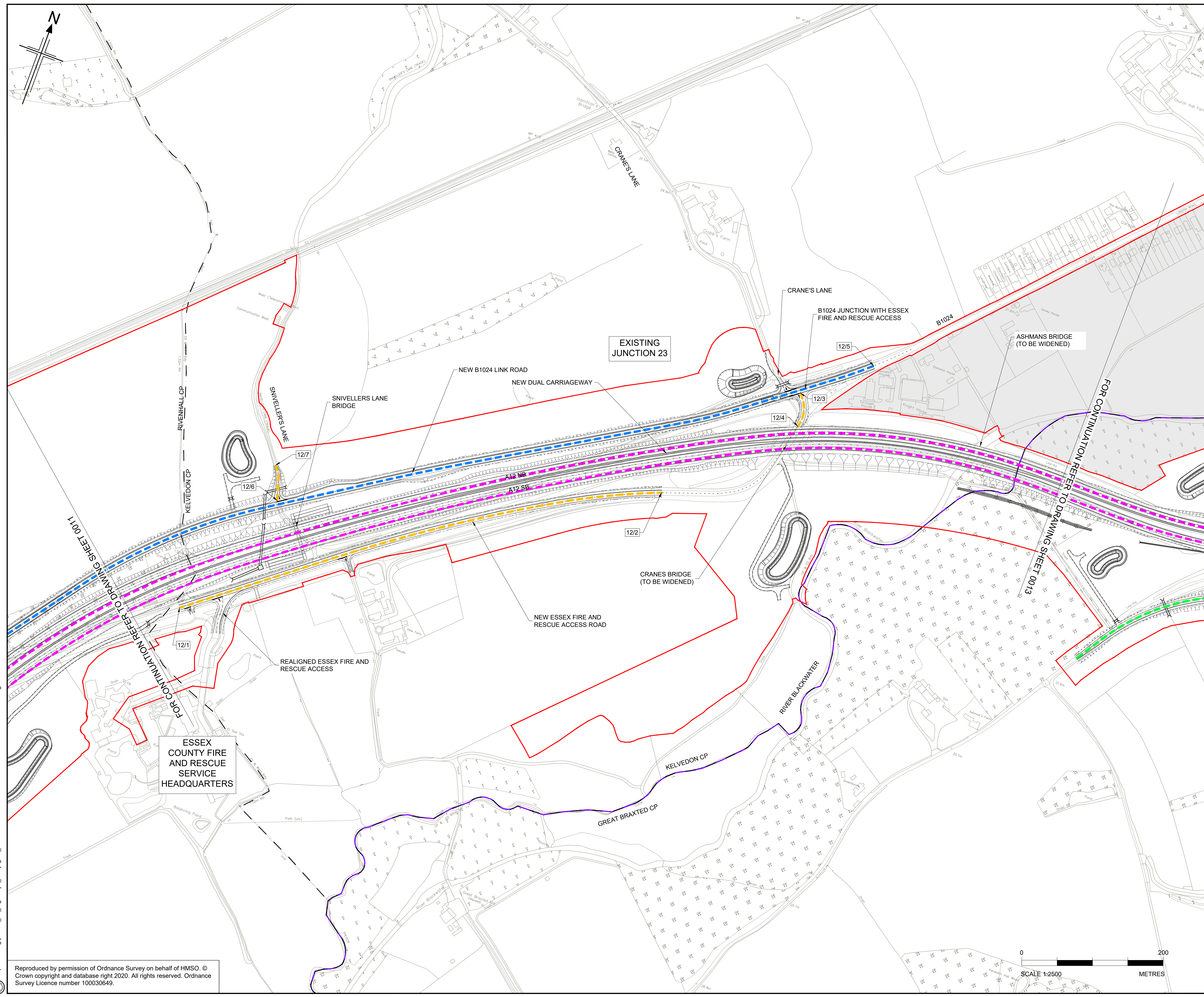
Drawing number
HE551497 - JAC - LDC - SCHW

Originator
JAC

Volume
-DR- C -0611

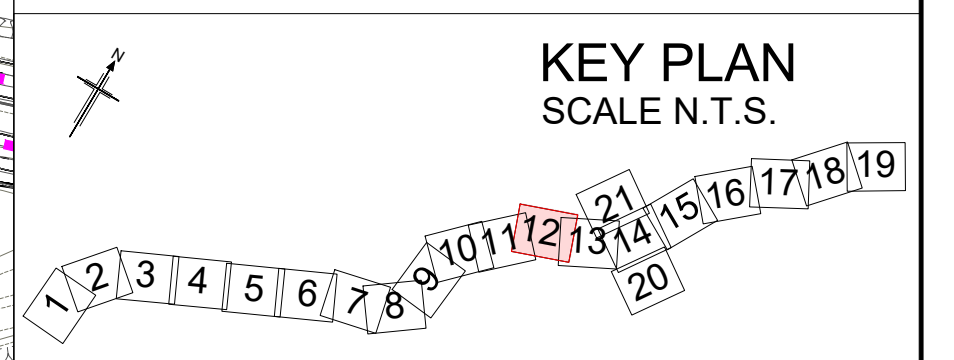
C:\working\jacobs_uk_highways_ssa\legint_had0155545\HE551497_JAC-LDC-SCHW-DR-C-0611.dwg - 8/2/2022 10:00:53 AM - A1Frame - HA

Reproduced by permission of Ordnance Survey on behalf of HMSO. © Crown copyright and database right 2020. All rights reserved. Ordnance Survey Licence number 100030649.



- NOTES**
- ALL DIMENSIONS ARE IN METRES UNLESS OTHERWISE STATED.
 - THE BASE MAPPING IS BASED ON ORDNANCE SURVEY (O/S) DATA.
 - THIS PLAN SHOULD BE READ IN CONJUNCTION WITH OTHER APPLICATION DOCUMENTS IN PARTICULAR SCHEDULE 3 OF THE DEVELOPMENT CONSENT ORDER.

- LEGEND**
- PROPOSED TRUNK ROAD
 - PROPOSED CLASSIFIED A ROADS
 - PROPOSED CLASSIFIED B ROADS
 - PROPOSED CLASSIFIED C ROADS
 - PROPOSED UNCLASSIFIED ROADS
 - PARISH BOUNDARY
 - ADMINISTRATIVE BOUNDARY
 - ORDER LIMITS
 - ORDER LIMITS EXCLUSION ZONE
 - ROAD CLASSIFICATION - REFERENCE LABEL
 - NB NORTHBOUND
 - EB EASTBOUND
 - SB SOUTHBOUND
 - WB WESTBOUND



P01	01/08/22	FINAL FOR DCO SUBMISSION	AE	CA	CA	DT
Rev	Rev. Date	Purpose of revision	Drawn	Checked	Rev'd	Appr'd
Development Consent Order Number: TR010060			Development Consent Order Drawing Number: TR010060/APP/2.4			



Project: A12 CHELMSFORD TO A120 WIDENING SCHEME

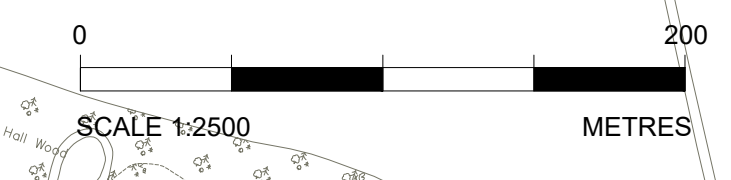
Drawing title: CLASSIFICATION OF ROADS PLANS SHEET 12 OF 21

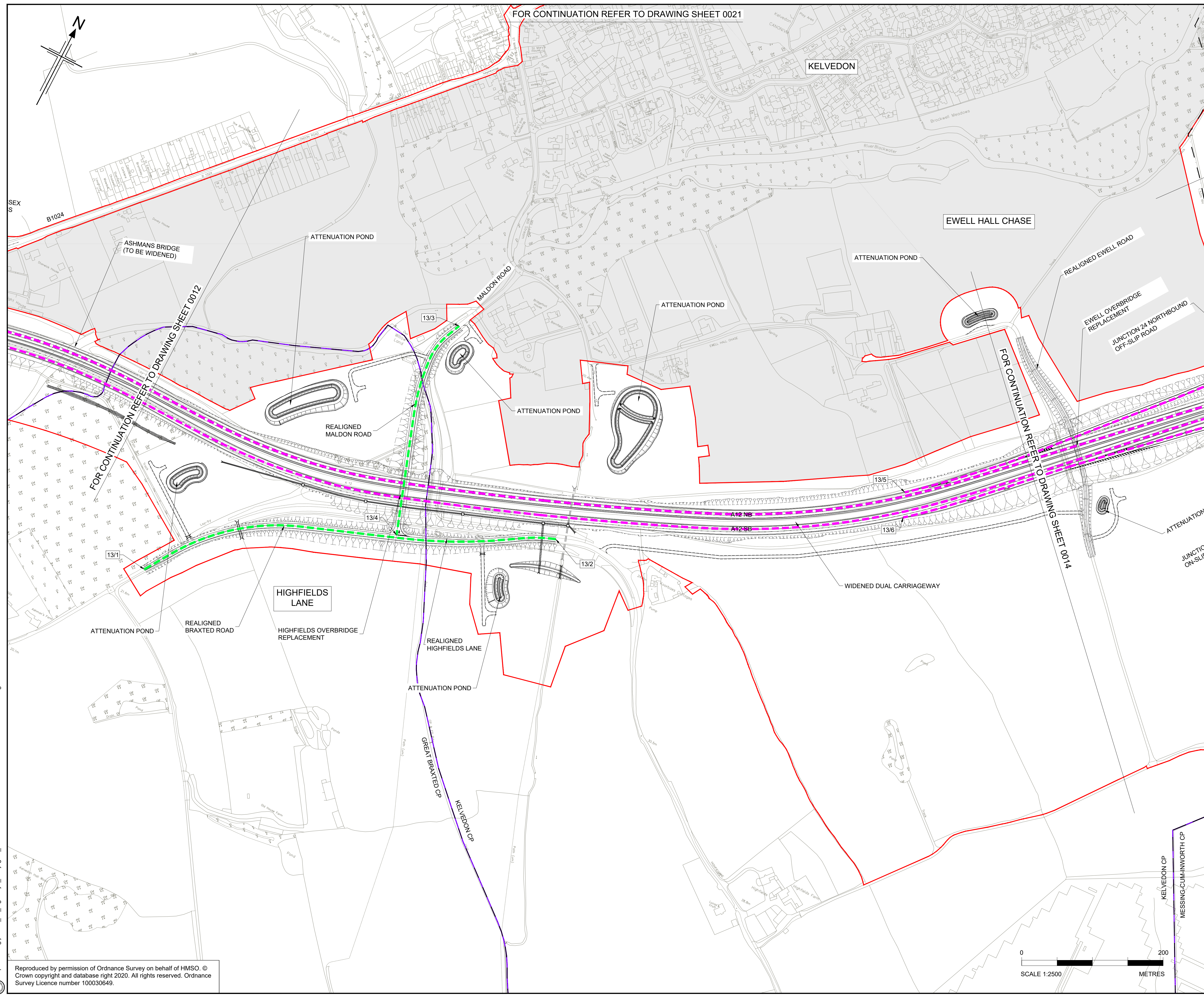
Regulation	REGULATION 5(2)(o)	
Purpose of issue	DCO APPLICATION	
State Code	Preliminary	
Project Stage	PCF3	Drawing status
Scale at A1 (841x594mm)	1:2500	S4
Jacobs No.	B36601D1	Rev
Client no.	HE551497	P01

Drawing number: HE551497 - JAC - LDC - SCHW
 Originator: JAC
 Volume: -DR- C -0612
 Location: SCHW
 Type: -DR-
 Role: C
 Number: 0612

C:\working\jacobs_uk_highways_ssa\legintl_had0155545\HE551497-LDC-SCHW-DR-C-0612.dwg - 8/2/2022 10:04:07 AM - A1Frame - HA

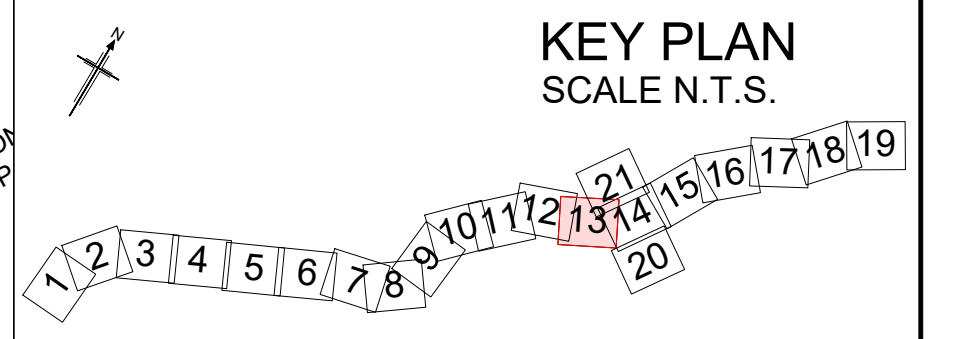
Reproduced by permission of Ordnance Survey on behalf of HMSO. © Crown copyright and database right 2020. All rights reserved. Ordnance Survey Licence number 100030649.





- NOTES**
- ALL DIMENSIONS ARE IN METRES UNLESS OTHERWISE STATED.
 - THE BASE MAPPING IS BASED ON ORDNANCE SURVEY (O/S) DATA.
 - THIS PLAN SHOULD BE READ IN CONJUNCTION WITH OTHER APPLICATION DOCUMENTS IN PARTICULAR SCHEDULE 3 OF THE DEVELOPMENT CONSENT ORDER.

- LEGEND**
- PROPOSED TRUNK ROAD
 - PROPOSED CLASSIFIED A ROADS
 - PROPOSED CLASSIFIED B ROADS
 - PROPOSED CLASSIFIED C ROADS
 - PROPOSED UNCLASSIFIED ROADS
 - PARISH BOUNDARY
 - ADMINISTRATIVE BOUNDARY
 - ORDER LIMITS
 - ORDER LIMITS EXCLUSION ZONE
 - ROAD CLASSIFICATION - REFERENCE LABEL
 - NB NORTHBOUND
 - EB EASTBOUND
 - SB SOUTHBOUND
 - WB WESTBOUND



Rev	Rev. Date	Purpose of revision	Drawn	Checked	Rev'd	Appr'd
P01	01/08/22	FINAL FOR DCO SUBMISSION	AE	CA	CA	DT

Development Consent Order Number: TR010060
 Development Consent Order Drawing Number: TR010060/APP/2.4

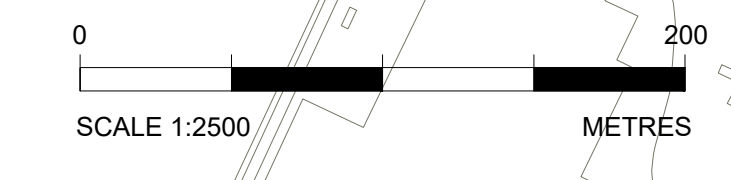


Project: A12 CHELMSFORD TO A120 WIDENING SCHEME

Drawing title: CLASSIFICATION OF ROADS PLANS
 SHEET 13 OF 21

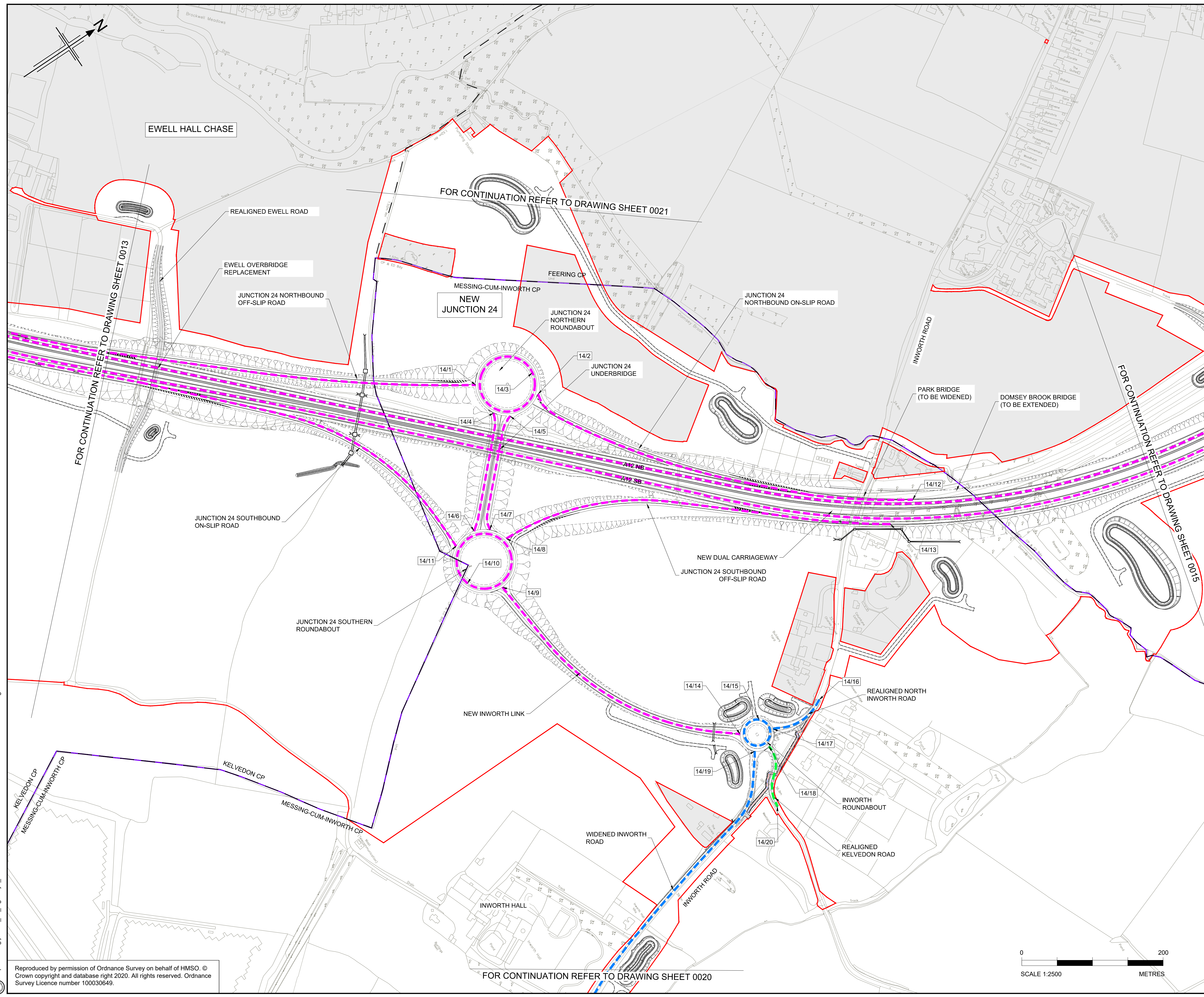
Regulation	REGULATION 5(2)(o)		
Purpose of issue	DCO APPLICATION		
State Code	Preliminary		
Project Stage	PCF3	Drawing status	S4
Scale at A1 (841x594mm)	1:2500	Rev	P01
Jacobs No.	B36601D1	Client no.	HE551497

Drawing number: HE551497 - JAC - LDC - SCHW
 Originator: JAC
 Volume: -DR- C -0613



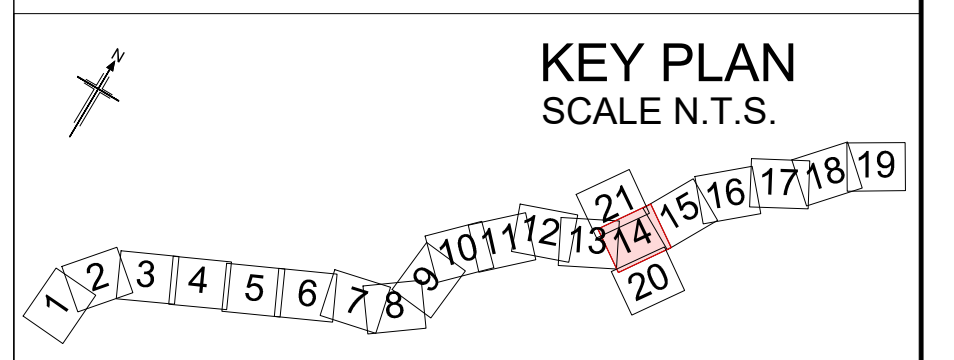
C:\working\jacobs_uk_highways_ssa\legintl_had0155545\HE551497-JAC-LDC-SCHW-DR-C-0613.dwg - 8/2/2022 10:16:28 AM - A1Frame - HA

Reproduced by permission of Ordnance Survey on behalf of HMSO. © Crown copyright and database right 2020. All rights reserved. Ordnance Survey Licence number 100030649.



- NOTES**
- ALL DIMENSIONS ARE IN METRES UNLESS OTHERWISE STATED.
 - THE BASE MAPPING IS BASED ON ORDNANCE SURVEY (O/S) DATA.
 - THIS PLAN SHOULD BE READ IN CONJUNCTION WITH OTHER APPLICATION DOCUMENTS IN PARTICULAR SCHEDULE 3 OF THE DEVELOPMENT CONSENT ORDER.

- LEGEND**
- PROPOSED TRUNK ROAD
 - PROPOSED CLASSIFIED A ROADS
 - PROPOSED CLASSIFIED B ROADS
 - PROPOSED CLASSIFIED C ROADS
 - PROPOSED UNCLASSIFIED ROADS
 - PARISH BOUNDARY
 - ADMINISTRATIVE BOUNDARY
 - ORDER LIMITS
 - ORDER LIMITS EXCLUSION ZONE
 - 1/1 ROAD CLASSIFICATION - REFERENCE LABEL
 - NB NORTHBOUND
 - EB EASTBOUND
 - SB SOUTHBOUND
 - WB WESTBOUND



P01	02/08/22	FINAL FOR DCO SUBMISSION	AE	CA	CA	DT
P02	03/04/23	DCO CHANGES	OB	LH	RM	RM
P03	26/05/23	DCO CHANGES	AE	LH	RM	RM
Rev	Rev. Date	Purpose of revision	Drawn	Checked	Rev'd	Appr'd

Development Consent Order Number: TR010060
 Development Consent Order Drawing Number: TR010060/APP/2.4

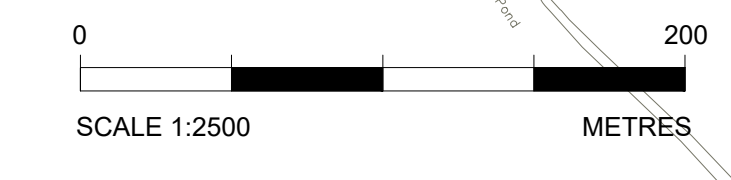


Project: **A12 CHELMSFORD TO A120 WIDENING SCHEME**

Drawing title:
CLASSIFICATION OF ROADS PLANS
SHEET 14 OF 21

Regulation	REGULATION 8(1)(k)		
Purpose of issue	DCO EXAM		
State Code	Statutory Procedures and Powers		
Project Stage	PCF 4	Drawing status	S4
Scale at A1 (841x594mm)	1:2500	Rev	P03
Jacobs No.	B36601D1	Client no.	HE551497
Drawing number	PIN	Originator	Volume

HE551497 - JAC - LDC -
SCHW -DR- C -0614



C:\working\jacobs_uk_highways_sas\elnour\155545\HE551497-JAC-LDC-SCHW-DR-C-0614.dwg - 25/05/2023 14:21:04 - A1Frame - ElnourA

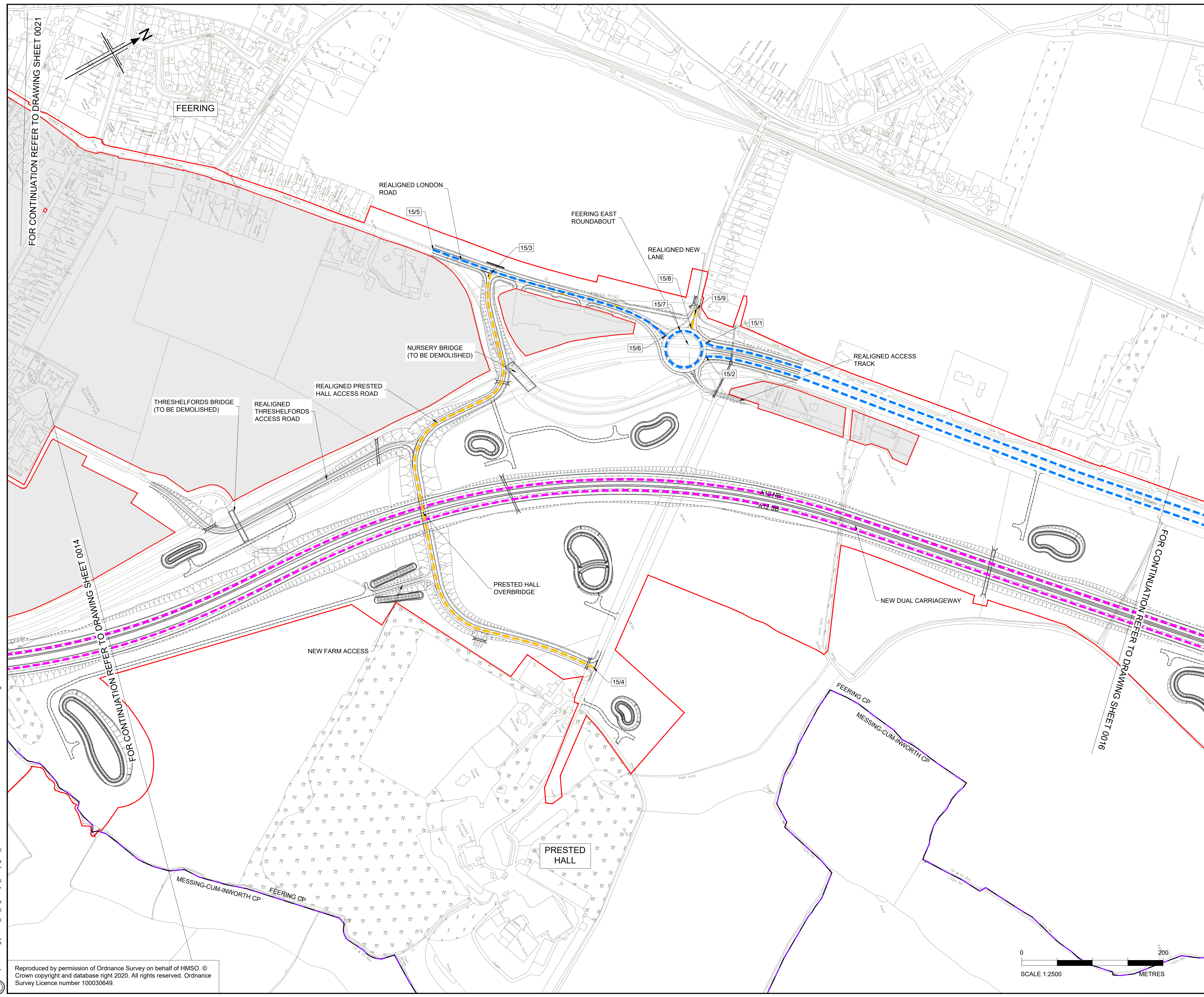
Reproduced by permission of Ordnance Survey on behalf of HMSO. © Crown copyright and database right 2020. All rights reserved. Ordnance Survey Licence number 100030649.

FOR CONTINUATION REFER TO DRAWING SHEET 0020

FOR CONTINUATION REFER TO DRAWING SHEET 0013

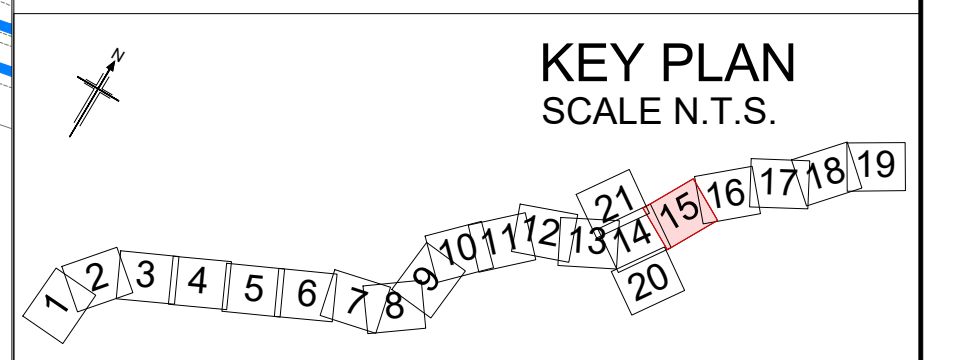
FOR CONTINUATION REFER TO DRAWING SHEET 0021

FOR CONTINUATION REFER TO DRAWING SHEET 0015



- NOTES**
- ALL DIMENSIONS ARE IN METRES UNLESS OTHERWISE STATED.
 - THE BASE MAPPING IS BASED ON ORDNANCE SURVEY (O/S) DATA.
 - THIS PLAN SHOULD BE READ IN CONJUNCTION WITH OTHER APPLICATION DOCUMENTS IN PARTICULAR SCHEDULE 3 OF THE DEVELOPMENT CONSENT ORDER.

- LEGEND**
- PROPOSED TRUNK ROAD
 - PROPOSED CLASSIFIED A ROADS
 - PROPOSED CLASSIFIED B ROADS
 - PROPOSED CLASSIFIED C ROADS
 - PROPOSED UNCLASSIFIED ROADS
 - PARISH BOUNDARY
 - ADMINISTRATIVE BOUNDARY
 - ORDER LIMITS
 - ORDER LIMITS EXCLUSION ZONE
 - ROAD CLASSIFICATION - REFERENCE LABEL
 - NB NORTHBOUND
 - EB EASTBOUND
 - SB SOUTHBOUND
 - WB WESTBOUND



Rev	Rev. Date	Purpose of revision	Drawn	Checked	Rev'd	Appr'd
Rev	01/08/22	FINAL FOR DCO SUBMISSION	AE	CA	CA	DT
Development Consent Order Number:			Development Consent Order Drawing Number:			
TR010060			TR010060/APP/2.4			

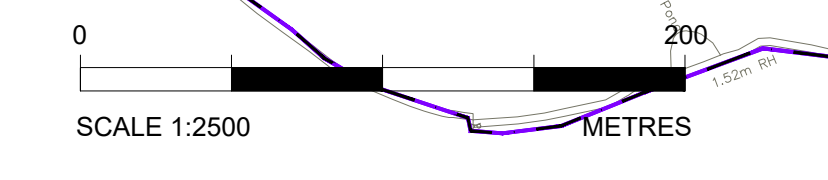


Project
A12 CHELMSFORD TO A120 WIDENING SCHEME

Drawing title
**CLASSIFICATION OF ROADS PLANS
SHEET 15 OF 21**

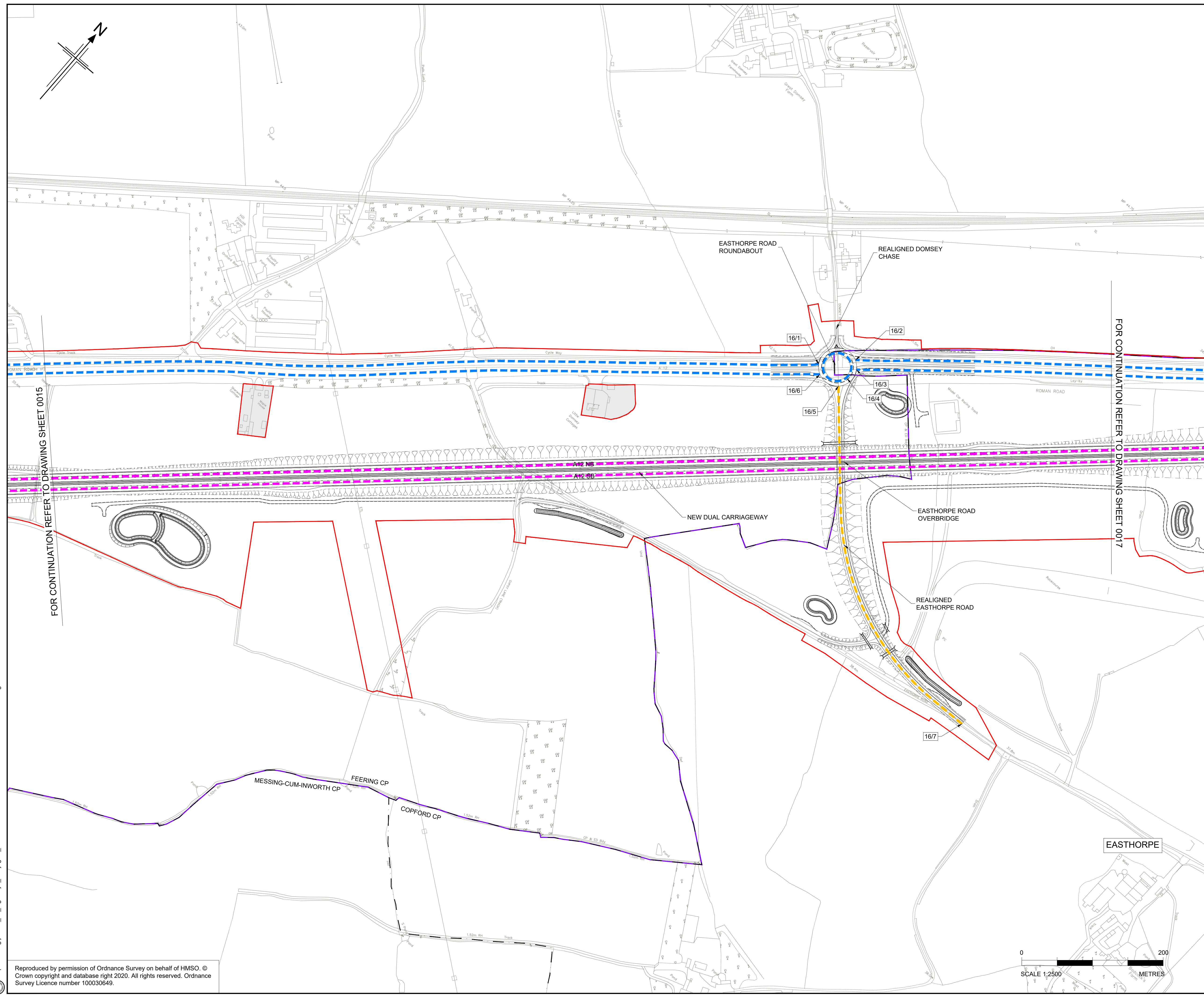
Regulation	REGULATION 5(2)(o)	
Purpose of issue	DCO APPLICATION	
State Code	Preliminary	
Project Stage	PCF3	Drawing status
Scale at A1 (841x594mm)	1:2500	S4
Jacobs No.	B36601D1	Rev
Client no.	HE551497	P01

Drawing number
HE551497 - JAC - LDC - SCHW - DR - C - 0615



C:\working\jacobs_uk_highways_ssa\legintl_had01555451\HE551497-LDC-SCHW-DR-C-0615.dwg - 8/2/2022 10:24:19 AM - A1Frame - HA

Reproduced by permission of Ordnance Survey on behalf of HMSO. © Crown copyright and database right 2020. All rights reserved. Ordnance Survey Licence number 100030649.

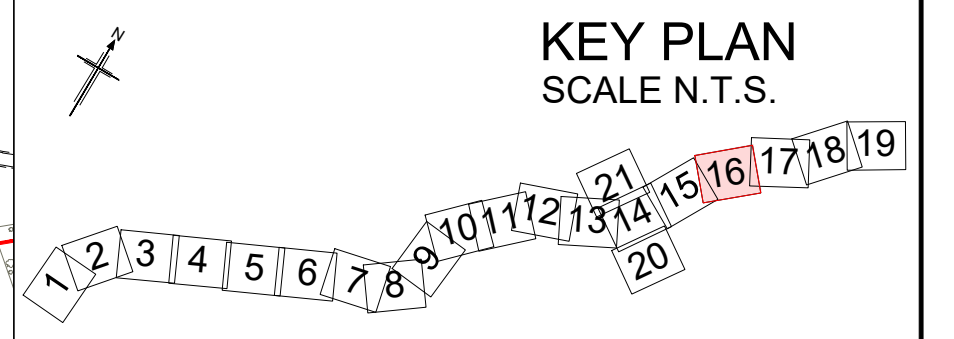


- NOTES**
- ALL DIMENSIONS ARE IN METRES UNLESS OTHERWISE STATED.
 - THE BASE MAPPING IS BASED ON ORDNANCE SURVEY (O/S) DATA.
 - THIS PLAN SHOULD BE READ IN CONJUNCTION WITH OTHER APPLICATION DOCUMENTS IN PARTICULAR SCHEDULE 3 OF THE DEVELOPMENT CONSENT ORDER.

- LEGEND**
- PROPOSED TRUNK ROAD
 - PROPOSED CLASSIFIED A ROADS
 - PROPOSED CLASSIFIED B ROADS
 - PROPOSED CLASSIFIED C ROADS
 - PROPOSED UNCLASSIFIED ROADS
 - PARISH BOUNDARY
 - ADMINISTRATIVE BOUNDARY
 - ORDER LIMITS
 - ORDER LIMITS EXCLUSION ZONE
 - 1/1 ROAD CLASSIFICATION - REFERENCE LABEL
 - NB NORTHBOUND
 - EB EASTBOUND
 - SB SOUTHBOUND
 - WB WESTBOUND

FOR CONTINUATION REFER TO DRAWING SHEET 0015

FOR CONTINUATION REFER TO DRAWING SHEET 0017



Rev	Rev. Date	Purpose of revision	Drawn	Checked	Rev'd	Appr'd
P01	01/08/22	FINAL FOR DCO SUBMISSION	AE	CA	CA	DT

Development Consent Order Number:	Development Consent Order Drawing Number:
TR010060	TR010060/APP/2.4



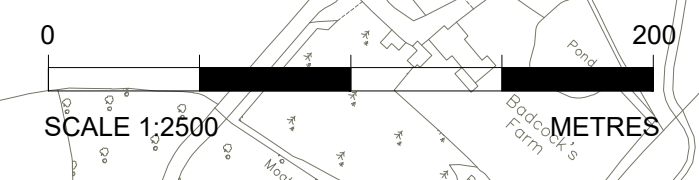
Project
A12 CHELMSFORD TO A120 WIDENING SCHEME

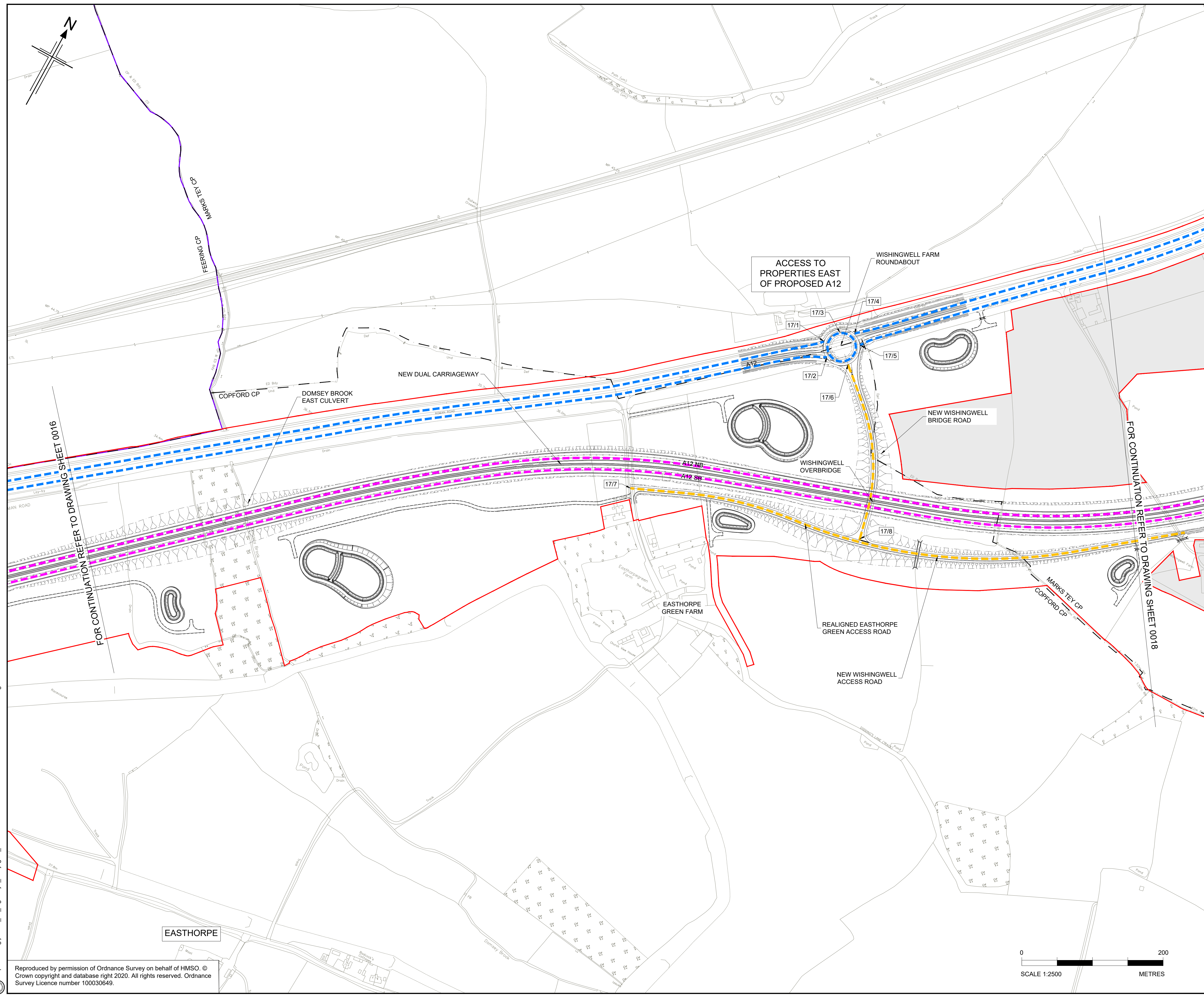
Drawing title
**CLASSIFICATION OF ROADS PLANS
SHEET 16 OF 21**

Regulation	REGULATION 5(2)(o)		
Purpose of issue	DCO APPLICATION		
State Code	Preliminary		
Project Stage	PCF3	Drawing status	
Scale at A1 (841x594mm)	1:2500	S4	
Jacobs No.	B36601D1	Rev	
Client no.	HE551497	P01	

Drawing number
HE551497 - JAC - LDC - SCHW - DR - C - 0616

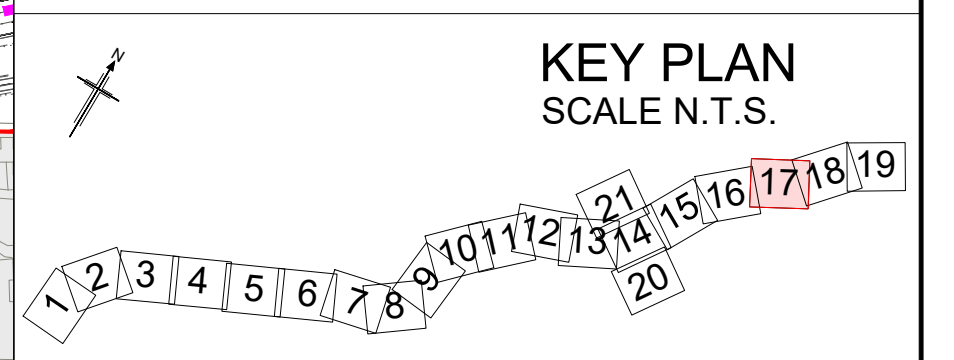
Originator: JAC
Volume: LDC - SCHW - DR - C - 0616





- NOTES**
- ALL DIMENSIONS ARE IN METRES UNLESS OTHERWISE STATED.
 - THE BASE MAPPING IS BASED ON ORDNANCE SURVEY (O/S) DATA.
 - THIS PLAN SHOULD BE READ IN CONJUNCTION WITH OTHER APPLICATION DOCUMENTS IN PARTICULAR SCHEDULE 3 OF THE DEVELOPMENT CONSENT ORDER.

- LEGEND**
- PROPOSED TRUNK ROAD
 - PROPOSED CLASSIFIED A ROADS
 - PROPOSED CLASSIFIED B ROADS
 - PROPOSED CLASSIFIED C ROADS
 - PROPOSED UNCLASSIFIED ROADS
 - PARISH BOUNDARY
 - ADMINISTRATIVE BOUNDARY
 - ORDER LIMITS
 - ORDER LIMITS EXCLUSION ZONE
 - ROAD CLASSIFICATION - REFERENCE LABEL
 - NB NORTHBOUND
 - EB EASTBOUND
 - SB SOUTHBOUND
 - WB WESTBOUND



Rev	Rev. Date	Purpose of revision	Drawn	Checked	Rev'd	Appr'd
P01	01/08/22	FINAL FOR DCO SUBMISSION	AE	CA	CA	DT

Development Consent Order Number: TR010060
 Development Consent Order Drawing Number: TR010060/APP/2.4

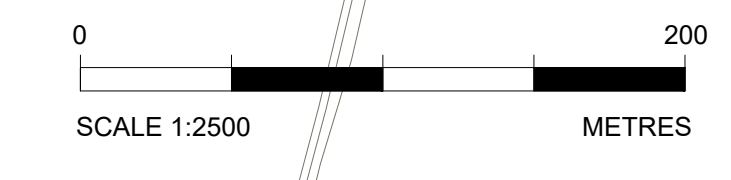


Project: A12 CHELMSFORD TO A120 WIDENING SCHEME

Drawing title: **CLASSIFICATION OF ROADS PLANS**
SHEET 17 OF 21

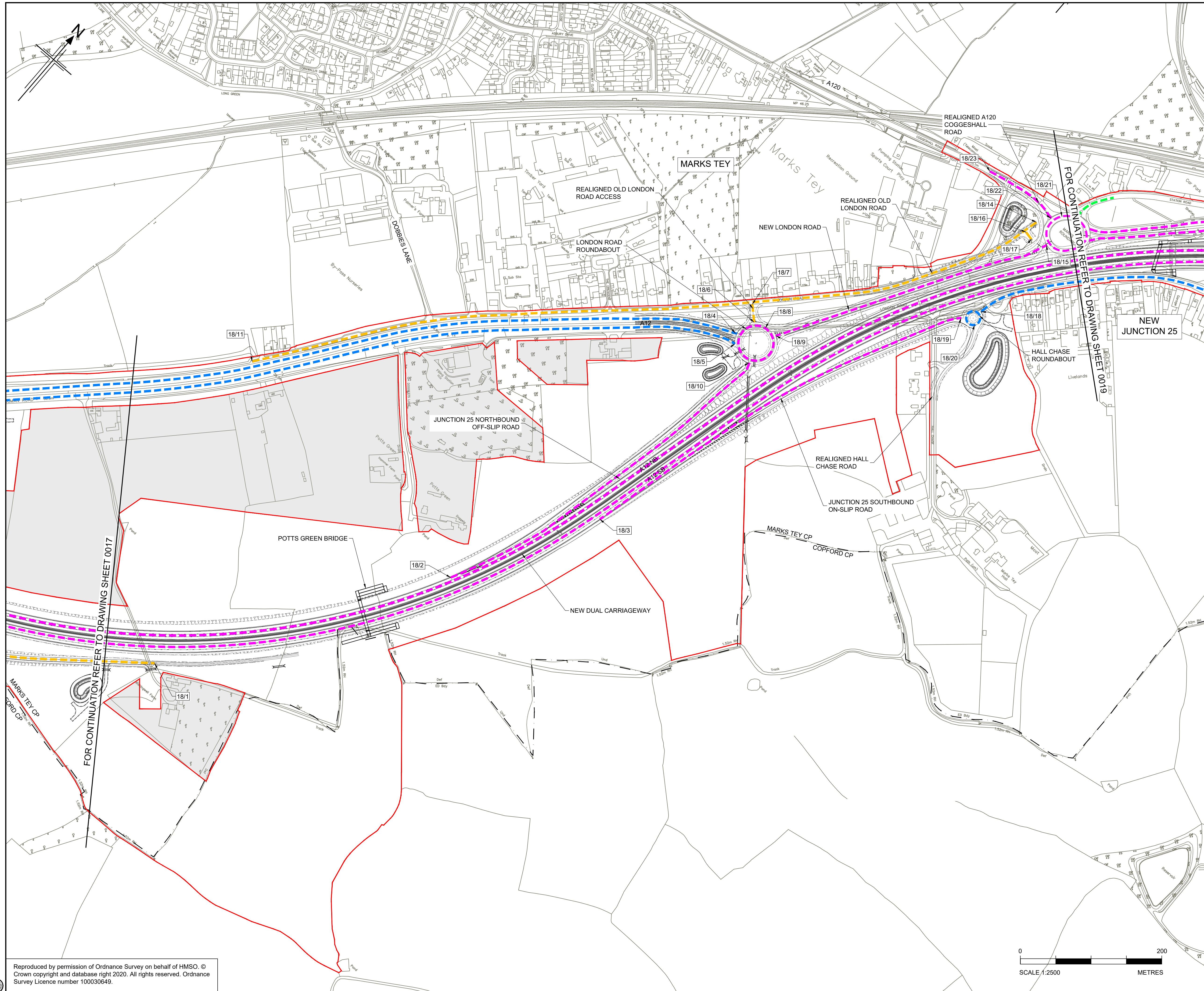
Regulation	REGULATION 5(2)(o)		
Purpose of issue	DCO APPLICATION		
State Code	Preliminary		
Project Stage	PCF3	Drawing status	S4
Scale at A1 (841x594mm)	1:2500	Rev	P01
Jacobs No.	B36601D1	Client no.	HE551497

Drawing number: HE551497 - JAC - LDC - SCHW - DR - C - 0617
 Originator: JAC
 Location: SCHW
 Volume: LDC - DR - C - 0617



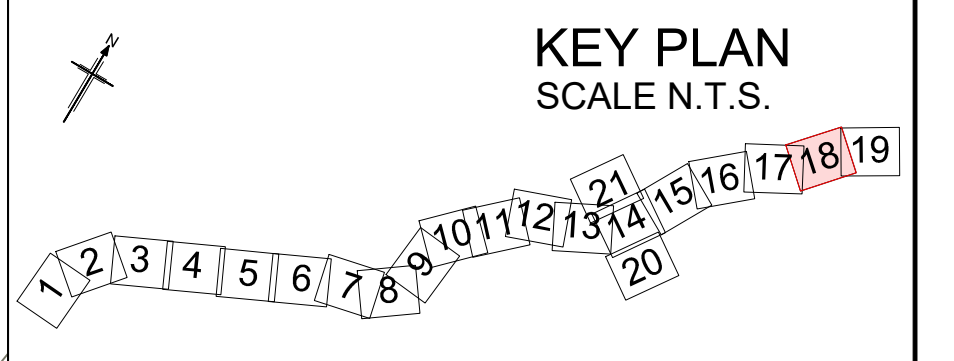
C:\working\jacobs_uk_highways_ssa\legintl_had0155545\HE551497-LDC-LDC-SCHW-DR-C-0617.dwg - 8/2/2022 10:30:26 AM - A1Frame - HA

Reproduced by permission of Ordnance Survey on behalf of HMSO. © Crown copyright and database right 2020. All rights reserved. Ordnance Survey Licence number 100030649.



- NOTES**
- ALL DIMENSIONS ARE IN METRES UNLESS OTHERWISE STATED.
 - THE BASE MAPPING IS BASED ON ORDNANCE SURVEY (O/S) DATA.
 - THIS PLAN SHOULD BE READ IN CONJUNCTION WITH OTHER APPLICATION DOCUMENTS IN PARTICULAR SCHEDULE 3 OF THE DEVELOPMENT CONSENT ORDER.

- LEGEND**
- PROPOSED TRUNK ROAD
 - PROPOSED CLASSIFIED A ROADS
 - PROPOSED CLASSIFIED B ROADS
 - PROPOSED CLASSIFIED C ROADS
 - PROPOSED UNCLASSIFIED ROADS
 - PARISH BOUNDARY
 - ADMINISTRATIVE BOUNDARY
 - ORDER LIMITS
 - ORDER LIMITS EXCLUSION ZONE
 - ROAD CLASSIFICATION - REFERENCE LABEL
 - NB NORTHBOUND
 - EB EASTBOUND
 - SB SOUTHBOUND
 - WB WESTBOUND



Rev	Rev. Date	Purpose of revision	Drawn	Checked	Rev'd	Apprv'd
P01	01/08/22	FINAL FOR DCO SUBMISSION	AE	CA	CA	DT
P02	03/04/23	DCO CHANGE	OB	LH	RM	RM

Development Consent Order Number: TR010060
 Development Consent Order Drawing Number: TR010060/APP/2.4

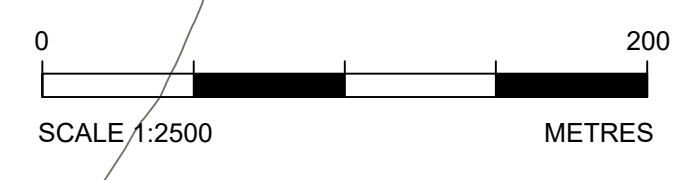


Project: A12 CHELMSFORD TO A120 WIDENING SCHEME

Drawing title: CLASSIFICATION OF ROADS PLANS
 SHEET 18 OF 21

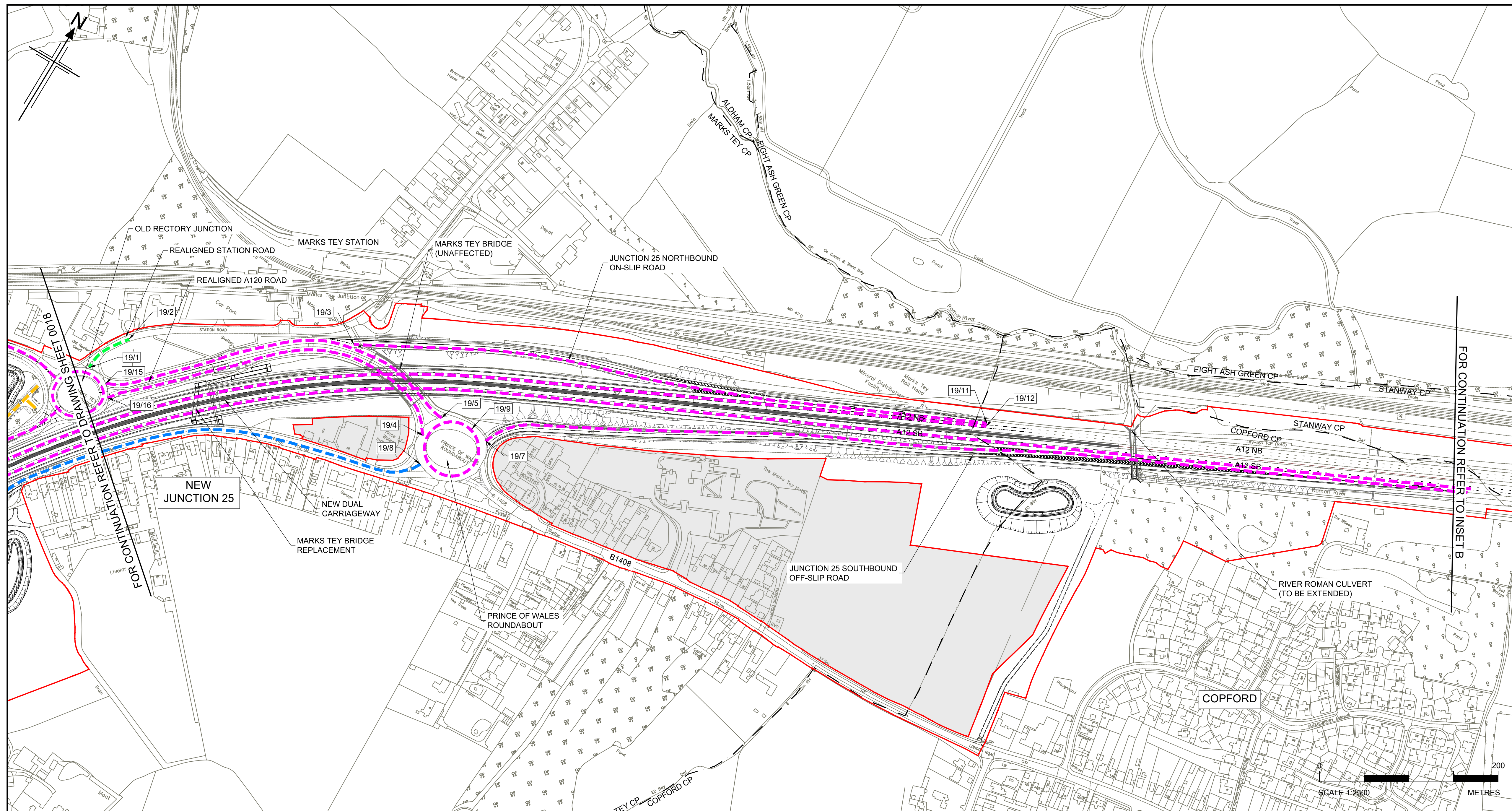
Regulation	REGULATION 113 & 114		
Purpose of issue	DCO EXAM		
State Code	Statutory Procedures and Powers		
Project Stage	PCF 4	Drawing status	S4
Scale at A1 (841x594mm)	1:2500		
Jacobs No.	B36601D1	Rev	P02
Client no.	HE551497		

Drawing number: HE551497 - JAC - LDC - SCHW -DR- C -0618
 PIN: JAC, Volume: LDC, Location: SCHW, Type: -DR-, Role: C, Number: 0618



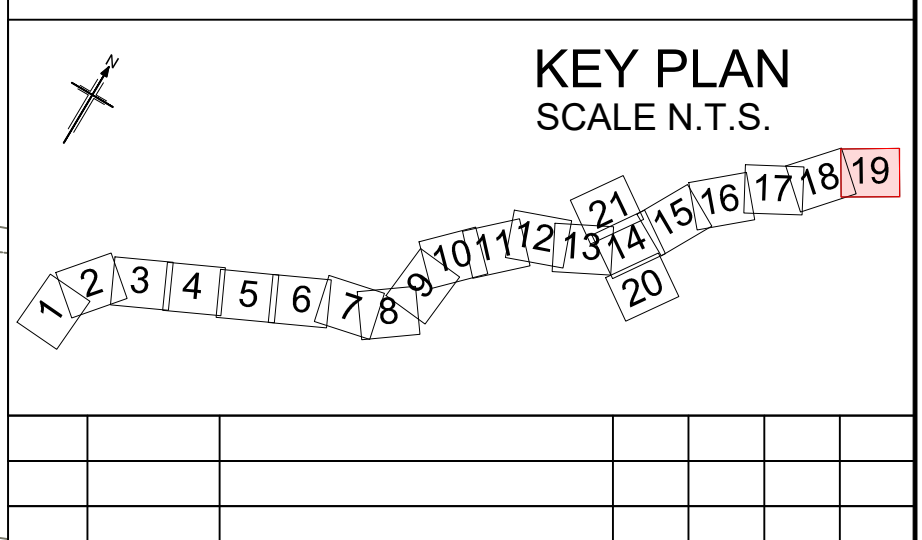
C:\pwworking\jacobs_uk_highways_ssa\legintl_buckking\01555461VE551497-JAC-LDC-SCHW-DR-C-0618.dwg - 03/04/2023 16:39:29 - A1Frame - BUCKKING

Reproduced by permission of Ordnance Survey on behalf of HMSO. © Crown copyright and database right 2020. All rights reserved. Ordnance Survey Licence number 100030649.



- NOTES**
1. ALL DIMENSIONS ARE IN METRES UNLESS OTHERWISE STATED.
 2. THE BASE MAPPING IS BASED ON ORDNANCE SURVEY (O/S) DATA.
 3. THIS PLAN SHOULD BE READ IN CONJUNCTION WITH OTHER APPLICATION DOCUMENTS IN PARTICULAR SCHEDULE 3 OF THE DEVELOPMENT CONSENT ORDER.

- LEGEND**
- PROPOSED TRUNK ROAD
 - PROPOSED CLASSIFIED A ROADS
 - PROPOSED CLASSIFIED B ROADS
 - PROPOSED CLASSIFIED C ROADS
 - PROPOSED UNCLASSIFIED ROADS
 - PARISH BOUNDARY
 - ADMINISTRATIVE BOUNDARY
 - ORDER LIMITS
 - ORDER LIMITS EXCLUSION ZONE
 - ROAD CLASSIFICATION - REFERENCE LABEL
 - NB NORTHBOUND
 - EB EASTBOUND
 - SB SOUTHBOUND
 - WB WESTBOUND



Rev	Rev. Date	Purpose of revision	Drawn	Checked	Rev'd	Apprv'd
P01	01/08/22	FINAL FOR DCO SUBMISSION	AE	CA	CA	DT
P02	03/04/23	DCO CHANGE	OB	LH	RM	RM

Development Consent Order Number: TR010060
 Development Consent Order Drawing Number: TR010060/APP/2.4

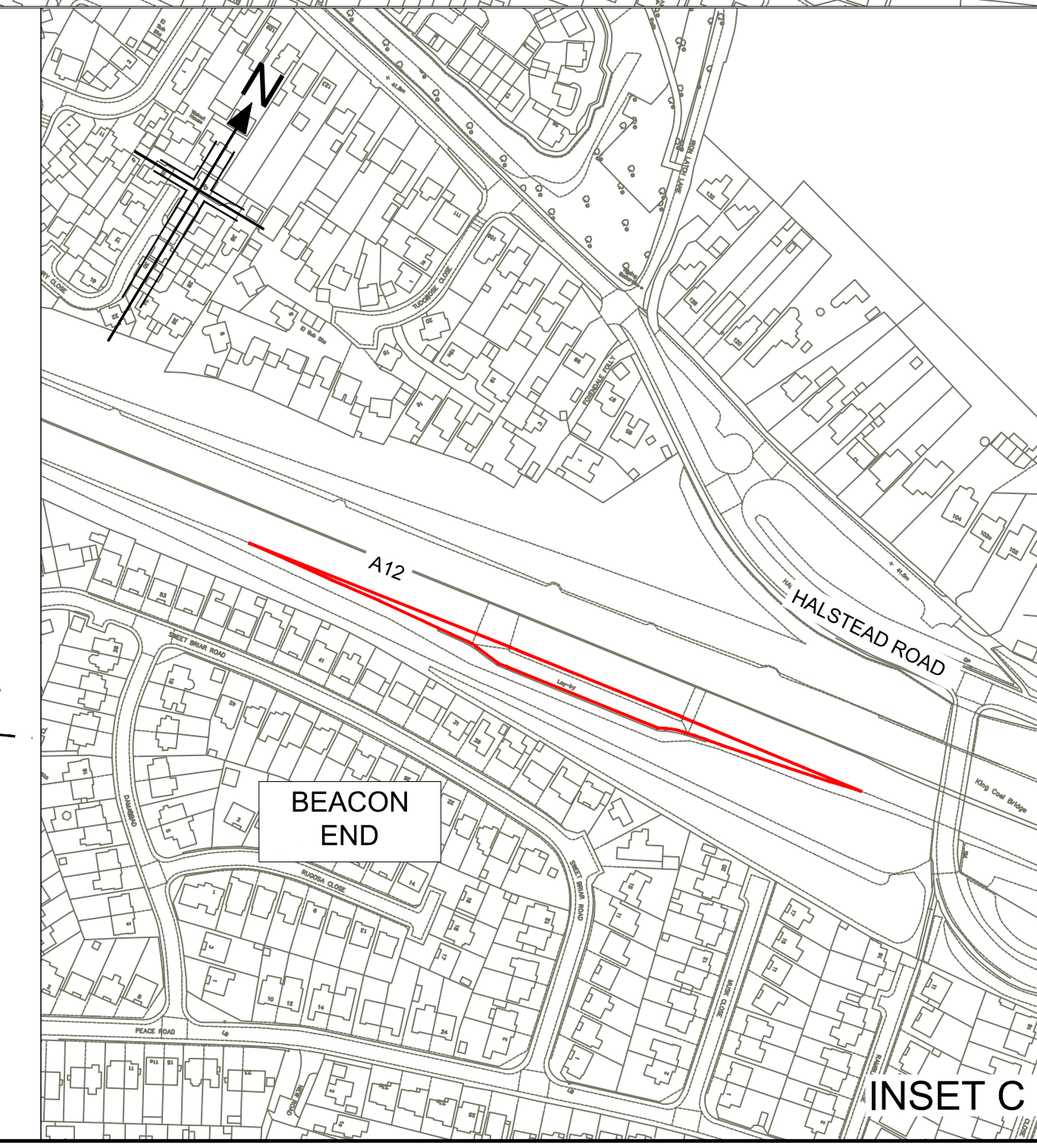
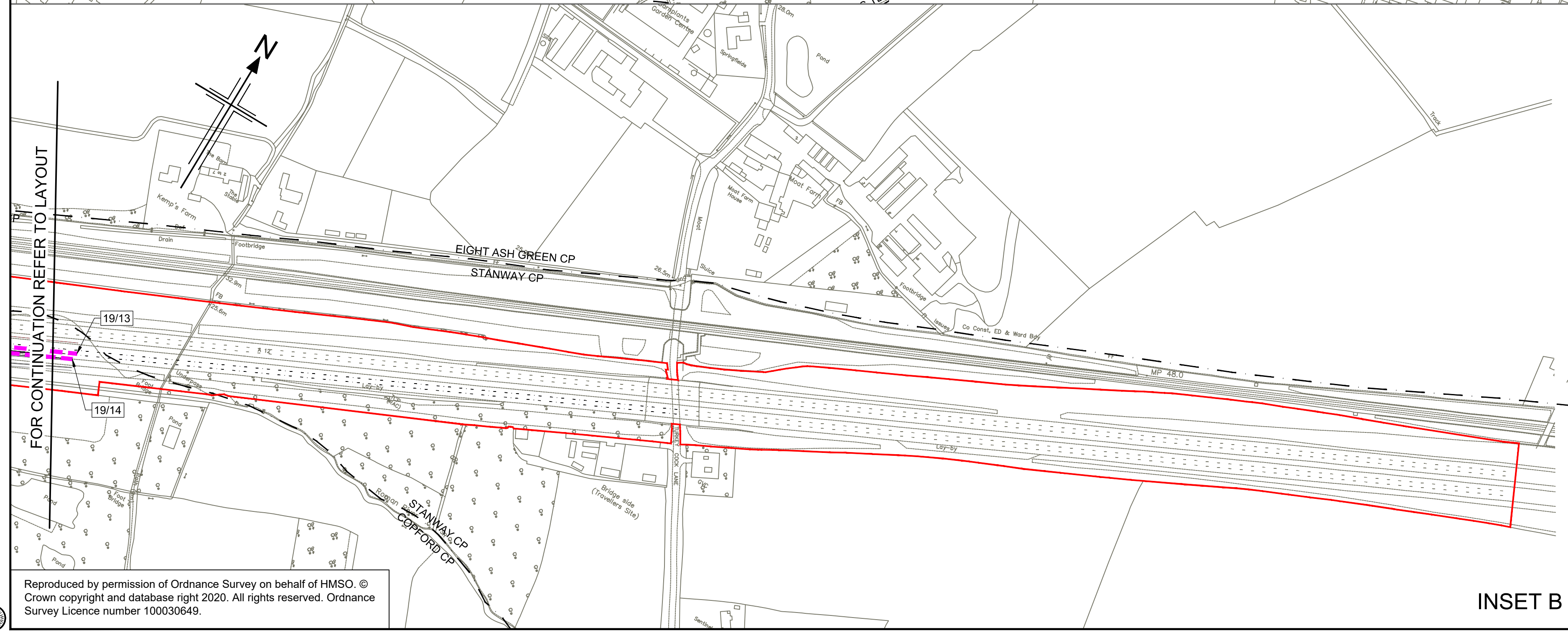


Client: national highways
 Project: A12 CHELMSFORD TO A120 WIDENING SCHEME

Drawing title: CLASSIFICATION OF ROADS PLANS
 SHEET 19 OF 21

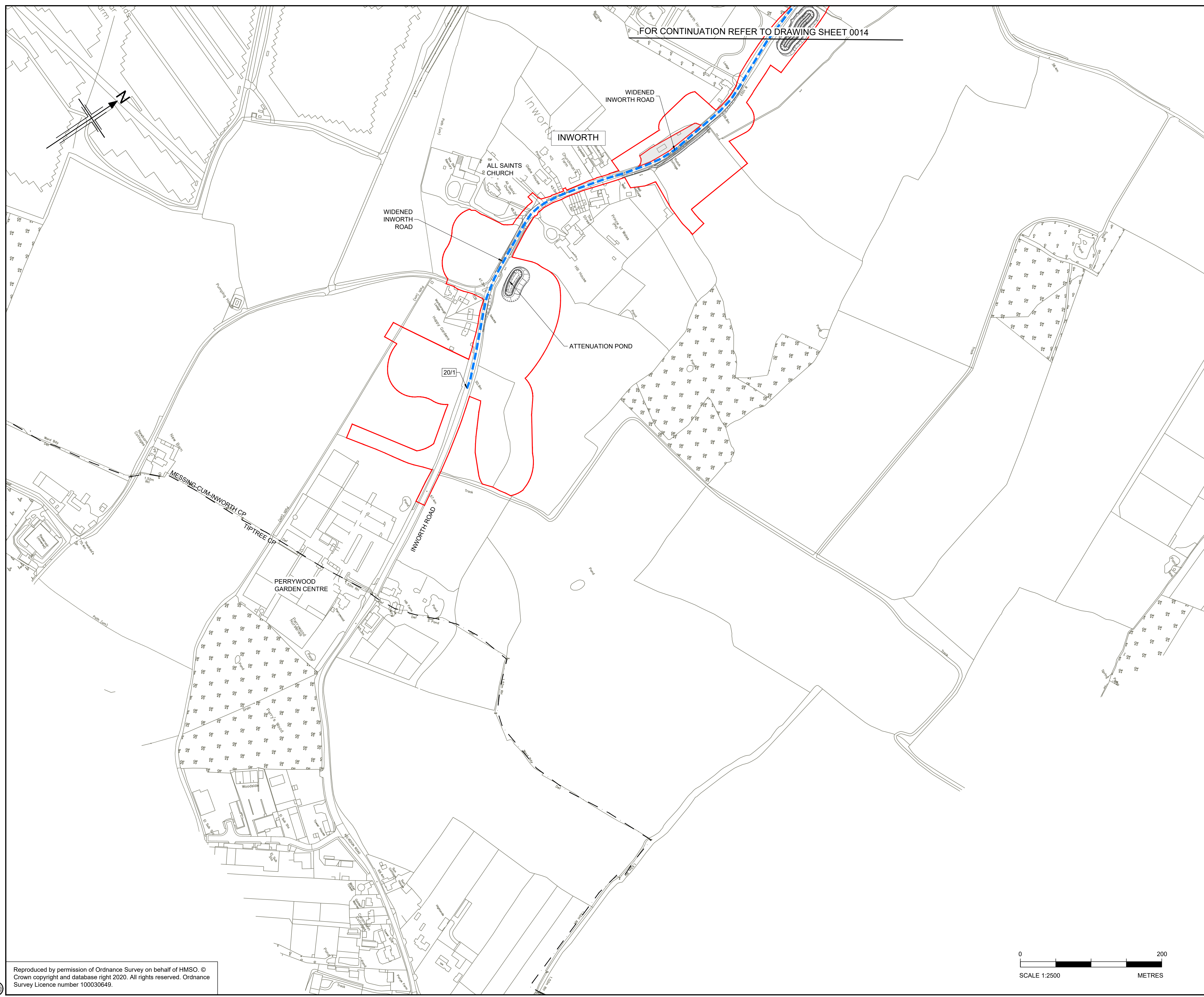
Regulation	REGULATION 113 & 114		
Purpose of issue	DCO EXAM		
State Code	Statutory Procedures and Powers		
Project Stage	PCF 4	Drawing status	S4
Scale at A1 (841x594mm)	1:2500	Rev	P02
Jacobs No.	B36601D1		
Client no.	HE551497		

Drawing number: HE551497 - JAC - LDC - SCHW - DR - C -0619
 PIN: | Originator: | Volume: | Type: | Role: | Number:



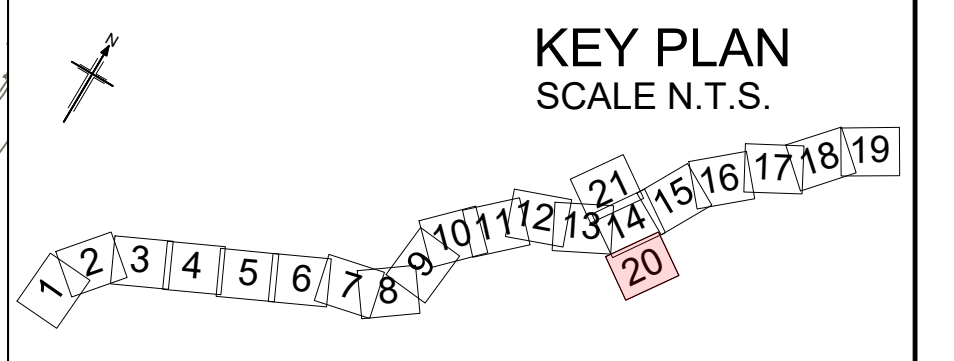
Reproduced by permission of Ordnance Survey on behalf of HMSO. © Crown copyright and database right 2020. All rights reserved. Ordnance Survey Licence number 100030649.

C:\pwworking\jacobs_uk_highways_ssa\legintl_buckingham\015554561HE551497-JAC-LDC-SCHW-DR-C-0619.dwg - 03/04/2023 16:46:00 - A1Frame - BUCKINGHAM



- NOTES**
- ALL DIMENSIONS ARE IN METRES UNLESS OTHERWISE STATED.
 - THE BASE MAPPING IS BASED ON ORDNANCE SURVEY (O/S) DATA.
 - THIS PLAN SHOULD BE READ IN CONJUNCTION WITH OTHER APPLICATION DOCUMENTS IN PARTICULAR SCHEDULE 3 OF THE DEVELOPMENT CONSENT ORDER.

- LEGEND**
- PROPOSED TRUNK ROAD
 - PROPOSED CLASSIFIED A ROADS
 - PROPOSED CLASSIFIED B ROADS
 - PROPOSED CLASSIFIED C ROADS
 - PROPOSED UNCLASSIFIED ROADS
 - PARISH BOUNDARY
 - ADMINISTRATIVE BOUNDARY
 - ORDER LIMITS
 - ORDER LIMITS EXCLUSION ZONE
 - ROAD CLASSIFICATION - REFERENCE LABEL
 - NB NORTHBOUND
 - EB EASTBOUND
 - SB SOUTHBOUND
 - WB WESTBOUND



Rev	Rev. Date	Purpose of revision	Drawn	Checked	Rev'd	Apprv'd
P01	02/08/22	FINAL FOR DCO SUBMISSION	AE	CA	CA	DT
P02	03/04/23	DCO CHANGE	OB	LH	RM	RM
P03	04/04/23	DCO CHANGE	OB	LH	RM	RM

Development Consent Order Number: TR010060
 Development Consent Order Drawing Number: TR010060/APP/2.4



Project

A12 CHELMSFORD TO A120 WIDENING SCHEME

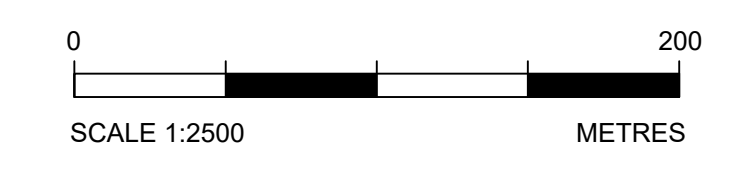
Drawing title

CLASSIFICATION OF ROADS PLANS
SHEET 20 OF 21

Regulation	REGULATION 113 & 114		
Purpose of issue	DCO EXAM		
State Code	Statutory Procedures and Powers		
Project Stage	PCF 4	Drawing status	
Scale at A1 (841x594mm)	1:2500	S4	
Jacobs No.	B36601D1	Rev	
Client no.	HE551497	P03	

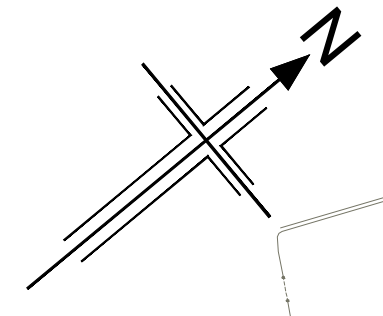
Drawing number

PIN | Originator | Volume
HE551497 - JAC - LDC -
 Location | Type | Role | Number
SCHW -DR- C -0620



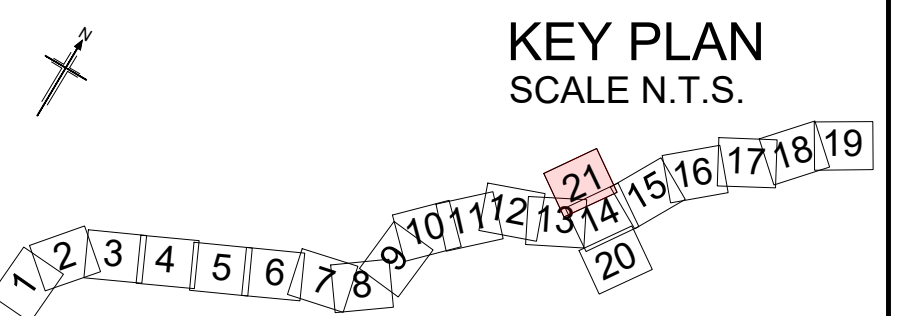
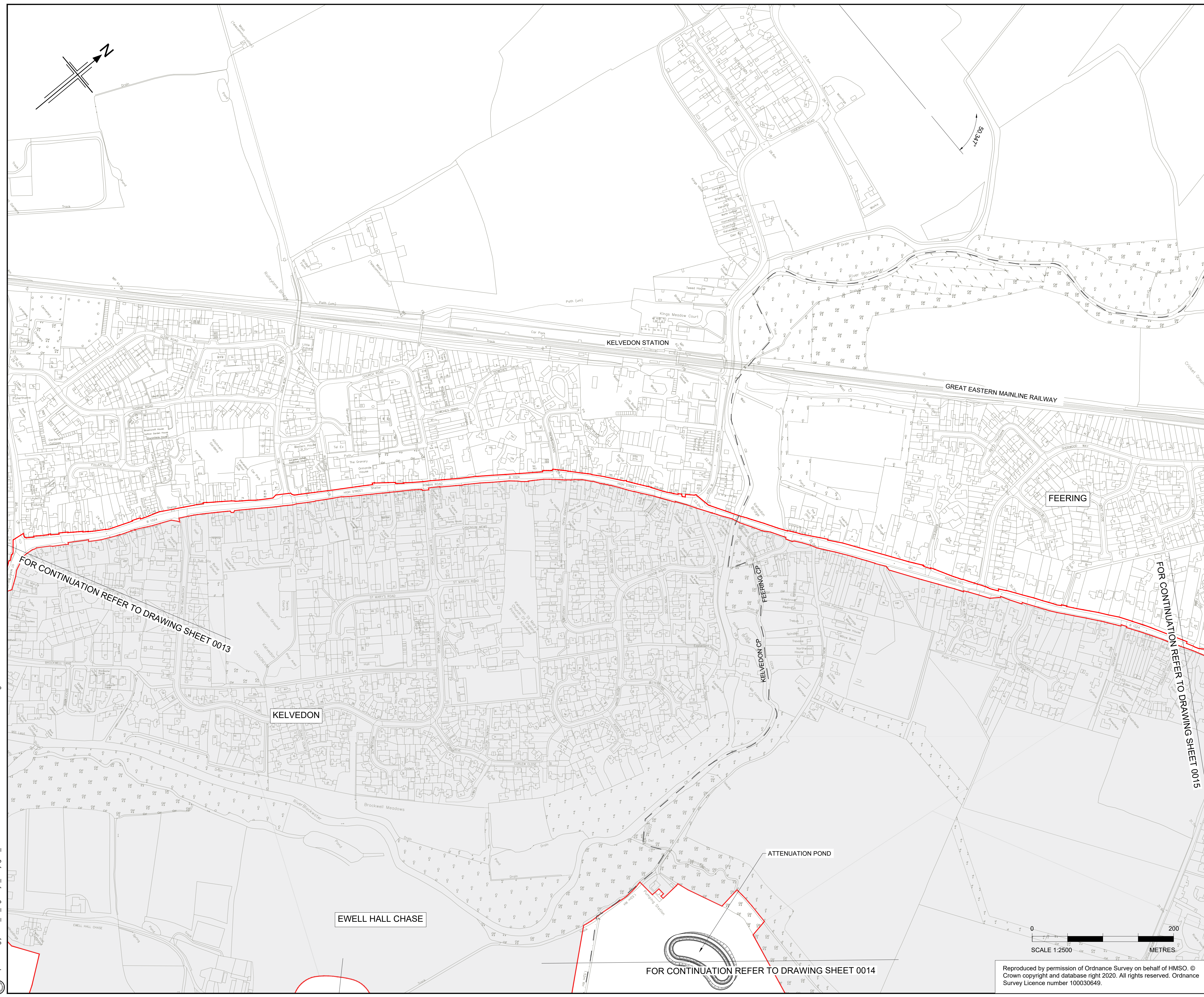
C:\pwworking\jacobson_uk_highways_ssa\romaned\0165545HE551497-JAC-LDC-SCHW-DR-C-0620.dwg - 04/04/2023 16:52:39 - A1Frame - RomaneD

Reproduced by permission of Ordnance Survey on behalf of HMSO. © Crown copyright and database right 2020. All rights reserved. Ordnance Survey Licence number 100030649.



- NOTES**
- ALL DIMENSIONS ARE IN METRES UNLESS OTHERWISE STATED.
 - THE BASE MAPPING IS BASED ON ORDNANCE SURVEY (O/S) DATA.
 - THIS PLAN SHOULD BE READ IN CONJUNCTION WITH OTHER APPLICATION DOCUMENTS IN PARTICULAR SCHEDULE 3 OF THE DEVELOPMENT CONSENT ORDER.

- LEGEND**
- PROPOSED TRUNK ROAD
 - PROPOSED CLASSIFIED A ROADS
 - PROPOSED CLASSIFIED B ROADS
 - PROPOSED CLASSIFIED C ROADS
 - PROPOSED UNCLASSIFIED ROADS
 - PARISH BOUNDARY
 - ADMINISTRATIVE BOUNDARY
 - ORDER LIMITS
 - ORDER LIMITS EXCLUSION ZONE
 - ROAD CLASSIFICATION - REFERENCE LABEL
 - NB NORTHBOUND
 - EB EASTBOUND
 - SB SOUTHBOUND
 - WB WESTBOUND



FOR CONTINUATION REFER TO DRAWING SHEET 0013

FOR CONTINUATION REFER TO DRAWING SHEET 0015

FOR CONTINUATION REFER TO DRAWING SHEET 0014

Rev	Rev. Date	Purpose of revision	Drawn	Checked	Rev'd	Appr'd
P01	01/08/22	FINAL FOR DCO SUBMISSION	AE	CA	CA	DT

Development Consent Order Number: TR010060
 Development Consent Order Drawing Number: TR010060/APP/2.4

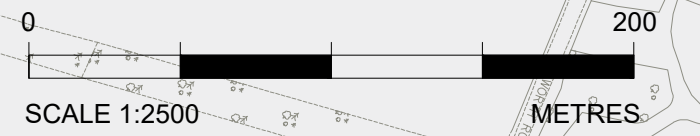


Project: A12 CHELMSFORD TO A120 WIDENING SCHEME

**CLASSIFICATION OF ROADS PLANS
SHEET 21 OF 21**

Regulation	REGULATION 5(2)(o)		
Purpose of issue	DCO APPLICATION		
State Code	Preliminary		
Project Stage	PCF3	Drawing status	S4
Scale at A1 (841x594mm)	1:2500	Rev	P01
Jacobs No.	B36601D1	Client no.	HE551497

Drawing number: HE551497 - JAC - LDC - SCHW
 Originator: JAC
 Location: SCHW
 Volume: -DR- C -0621



Reproduced by permission of Ordnance Survey on behalf of HMSO. © Crown copyright and database right 2020. All rights reserved. Ordnance Survey Licence number 100030649.